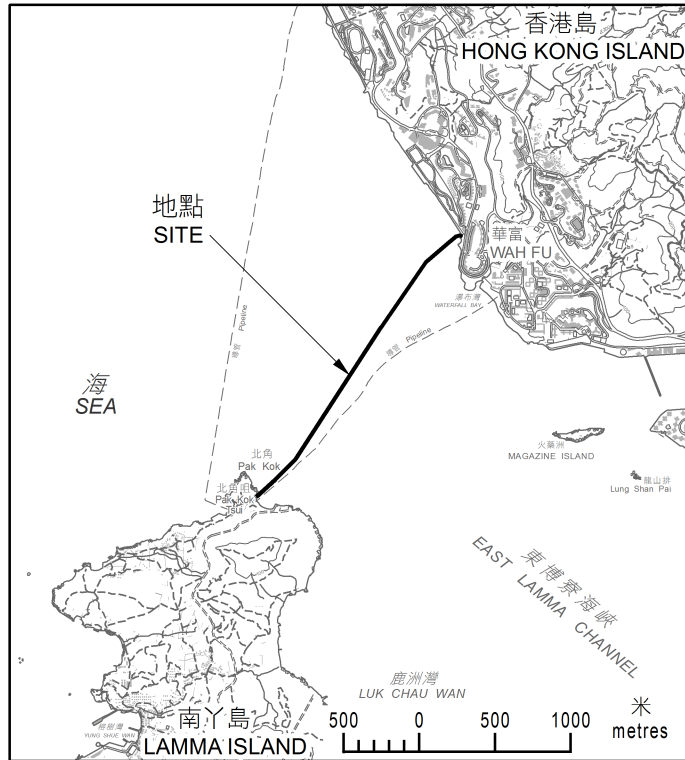
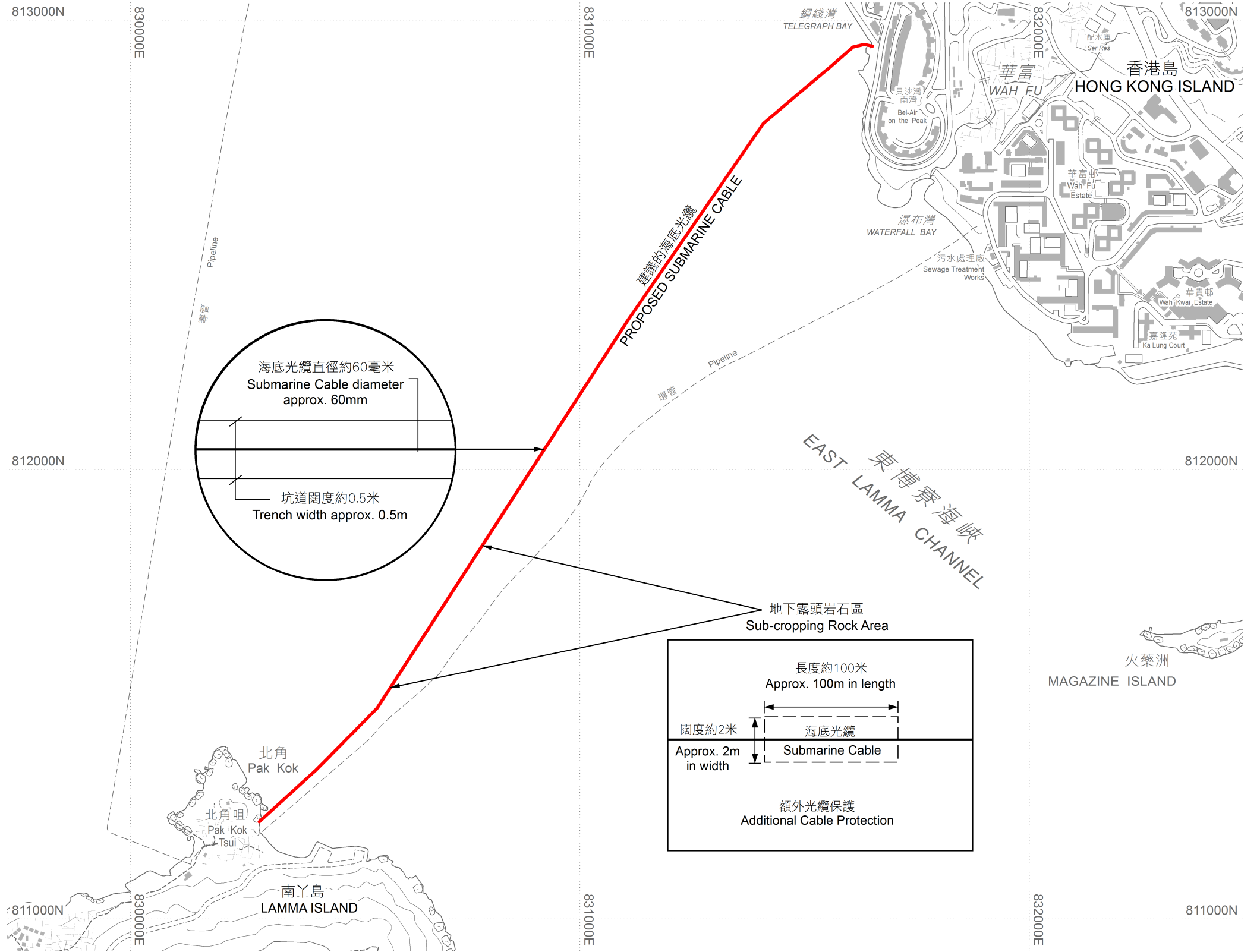


位置 LOCATION

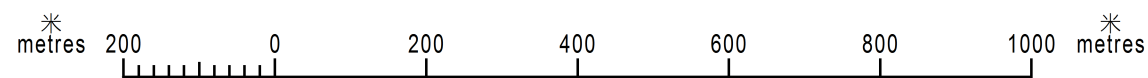


圖例 LEGEND

受影響的前濱及海床範圍  
FORESHORE AND SEA-BED AFFECTED



以粗紅線標示的面積約為 1 425 平方米 BOLD RED LINE AREA 1 425 SQUARE METRES (ABOUT)



已簽署 Signed  
(盧錦倫 Alan LO)  
副署長(專業事務) Deputy Director / Specialist  
地政總署 Lands Department  
圖則由離島測量處繪製  
Plan Prepared by District Survey Office, Islands  
© 香港特別行政區政府 版權所有 Copyright reserved - Hong Kong SAR Government

前濱及海床(填海工程)條例(第127章)  
建議在香港特別行政區水域內  
由鋼綫灣至北角咀鋪設南丫島光纜系統  
FORESHORE AND SEA-BED (RECLAMATIONS) ORDINANCE (CHAPTER 127)  
PROPOSED INSTALLATION OF LAMMA ISLAND CABLE SYSTEM  
FROM TELEGRAPH BAY TO PAK KOK TSUI  
IN THE HONG KONG SPECIAL ADMINISTRATIVE REGION WATERS

檔案編號 File No. LD DLO/IS 04/CRN/2020/K/LM  
地圖組別 Map Series HM20C/2 Sheet 11 & 15  
發展藍圖編號 Layout Plan No. -----  
參考圖編號 Reference Plan No. 7076767\_Lamma Island\_ Revised Figure  
圖則編號 PLAN No. ISM3219b