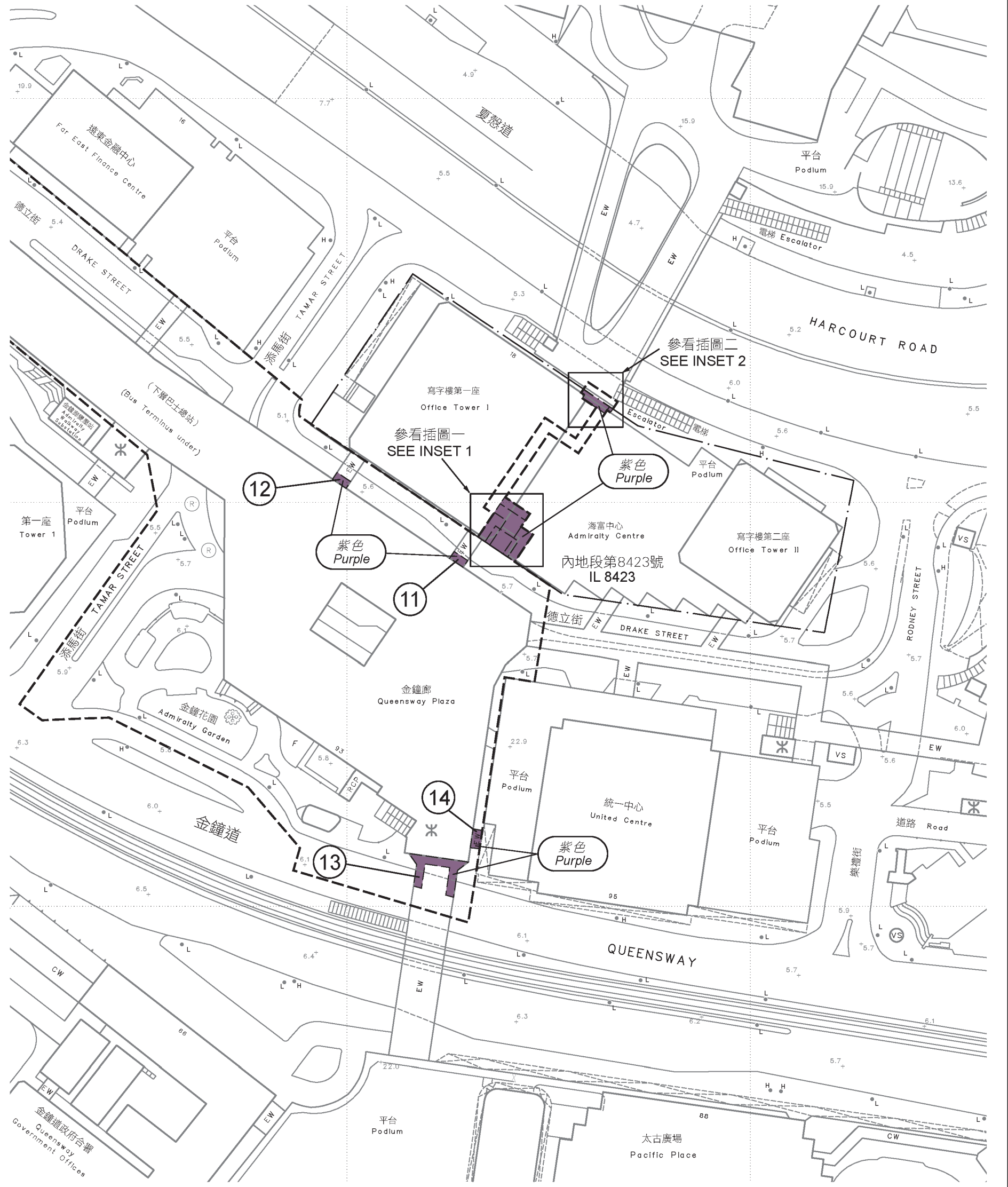


比例 SCALE 1:5 000

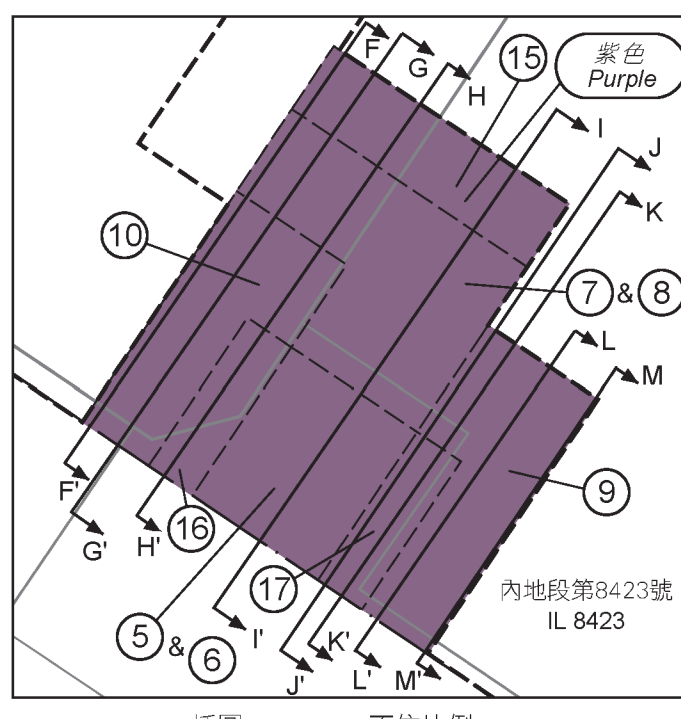
設定暫時佔用土地權利的範圍 AREAS FOR CREATION OF RIGHTS OF TEMPORARY OCCUPATION OF LAND			
參考編號 REFERENCE NO.	地段編號 / 位置 LOT NO. / LOCATION	面積以平方米計 (約數) AREA IN SQUARE METRES (ABOUT)	水平 LEVEL (HKPD) (大約 APPROXIMATE) 上 UPPER 下 LOWER
①	內地段第8423號的其中一部分 A PORTION OF INLAND LOT NO. 8423	14	+13.1 +5.8
②	內地段第8423號的其中一部分 A PORTION OF INLAND LOT NO. 8423	14	參看切面圖 D - D' SEE SECTION D - D'
③	內地段第8423號的其中一部分 A PORTION OF INLAND LOT NO. 8423	1	+13.1 +5.8
④	內地段第8423號的其中一部分 A PORTION OF INLAND LOT NO. 8423	1	+19.6 +16.8
⑤	內地段第8423號的其中一部分 A PORTION OF INLAND LOT NO. 8423	19	+13.2 +5.8
⑥	內地段第8423號的其中一部分 A PORTION OF INLAND LOT NO. 8423	19	+19.6 +17.6
⑦	內地段第8423號的其中一部分 A PORTION OF INLAND LOT NO. 8423	30	參看切面圖 F - F', G - G', H - H', I - I' SEE SECTION F - F', G - G', H - H', I - I'
⑧	內地段第8423號的其中一部分 A PORTION OF INLAND LOT NO. 8423	30	+19.6 +16.8
⑨	內地段第8423號的其中一部分 A PORTION OF INLAND LOT NO. 8423	22	參看切面圖 J - J', K - K', L - L', M - M' SEE SECTION J - J', K - K', L - L', M - M'
⑩	內地段第8423號的其中一部分 A PORTION OF INLAND LOT NO. 8423	19	參看切面圖 F - F', G - G', H - H' SEE SECTION F - F', G - G', H - H'
⑪	現有連接金鐘廊和海富中心的有蓋高架行人道(東面)的其中一部分 A PORTION OF THE EXISTING COVERED ELEVATED WALKWAY CONNECTING QUEENSWAY PLAZA AND ADMIRALTY CENTRE (EAST)	8	+16.1 +12.1
⑫	現有連接金鐘廊和海富中心的有蓋高架行人道(西面)的其中一部分 A PORTION OF THE EXISTING COVERED ELEVATED WALKWAY CONNECTING QUEENSWAY PLAZA AND ADMIRALTY CENTRE (WEST)	8	+16.1 +12.1
⑬	現有連接金鐘廊和太古廣場的有蓋高架行人道的其中一部分 A PORTION OF THE EXISTING COVERED ELEVATED WALKWAY CONNECTING QUEENSWAY PLAZA AND PACIFIC PLACE	52	+17.5 +11.5
⑭	現有連接金鐘廊和統一中心的有蓋高架行人道 THE EXISTING COVERED ELEVATED WALKWAY CONNECTING QUEENSWAY PLAZA AND UNITED CENTRE	11	+17.5 +11.5
⑮	內地段第8423號的其中一部分 A PORTION OF INLAND LOT NO. 8423	15	參看切面圖 F - F', G - G', H - H', I - I' SEE SECTION F - F', G - G', H - H', I - I'
⑯	內地段第8423號的其中一部分 A PORTION OF INLAND LOT NO. 8423	7	參看切面圖 H - H' SEE SECTION H - H'
⑰	內地段第8423號的其中一部分 A PORTION OF INLAND LOT NO. 8423	7	參看切面圖 J - J', K - K' SEE SECTION J - J', K - K'
⑱	內地段第8423號的其中一部分 A PORTION OF INLAND LOT NO. 8423	1	+13.1 +5.8
⑲	內地段第8423號的其中一部分 A PORTION OF INLAND LOT NO. 8423	1	+19.6 +16.8

圖例
LEGEND

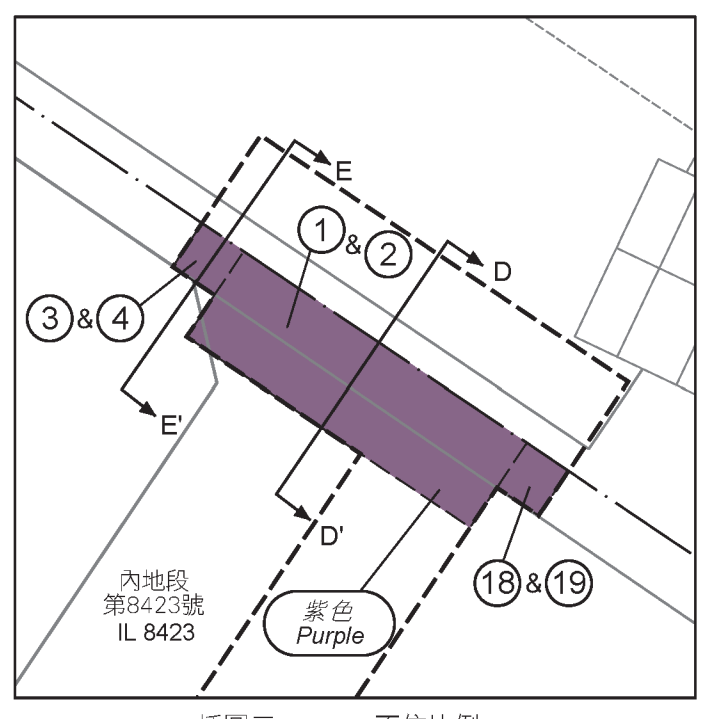
- 地段界線
LOT BOUNDARY
- 施工區界限
LIMIT OF WORKS AREA
- IL 內地段
INLAND LOT
- HKPD 香港主水平基準(米)
HONG KONG PRINCIPAL DATUM (METRES)
- 設定暫時佔用土地權利的範圍
AREA FOR CREATION OF RIGHTS OF TEMPORARY OCCUPATION OF LAND



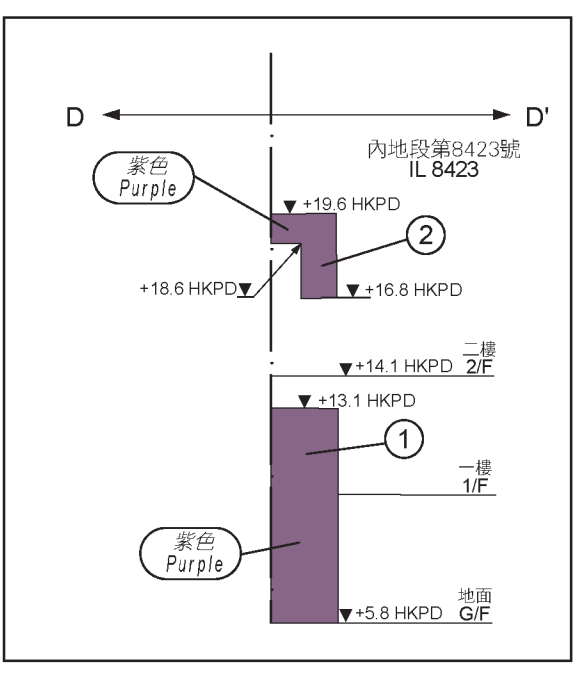
比例尺 SCALE 1:1 000



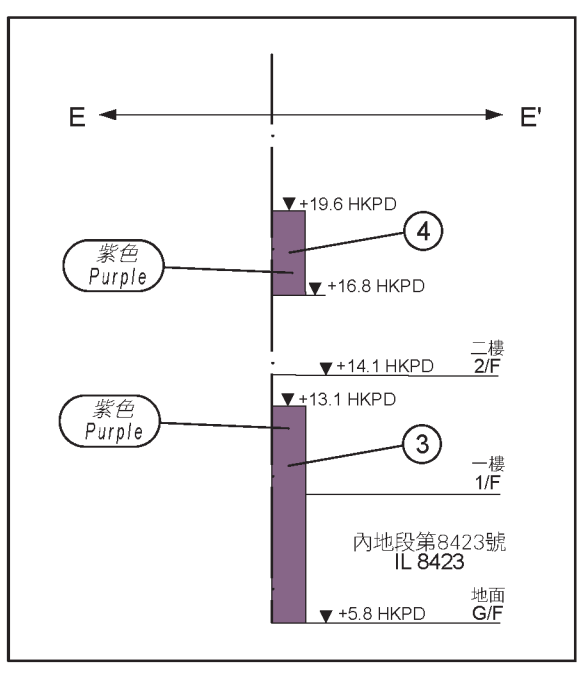
插圖一 INSET 1 不依比例 NOT TO SCALE



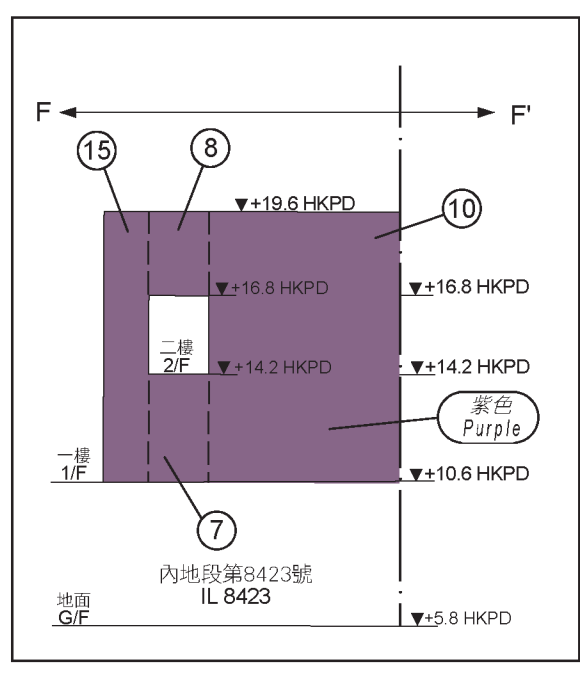
插圖二 INSET 2 不依比例 NOT TO SCALE



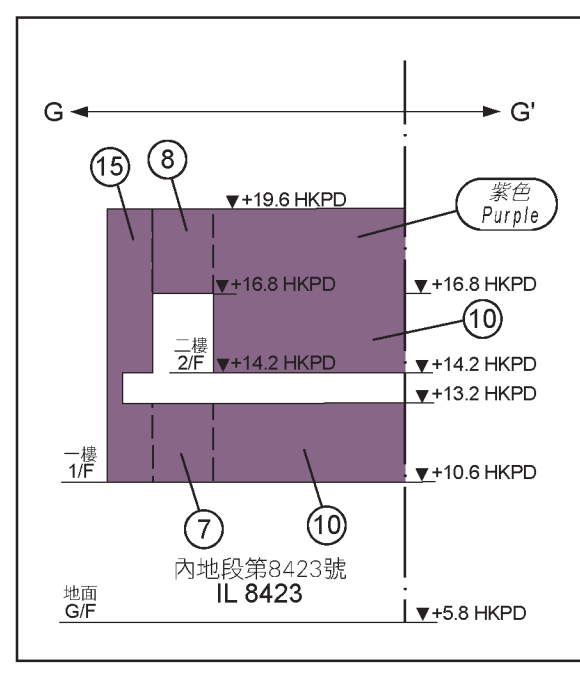
切面圖 D - D' 不依比例
SECTION D - D' NOT TO SCALE



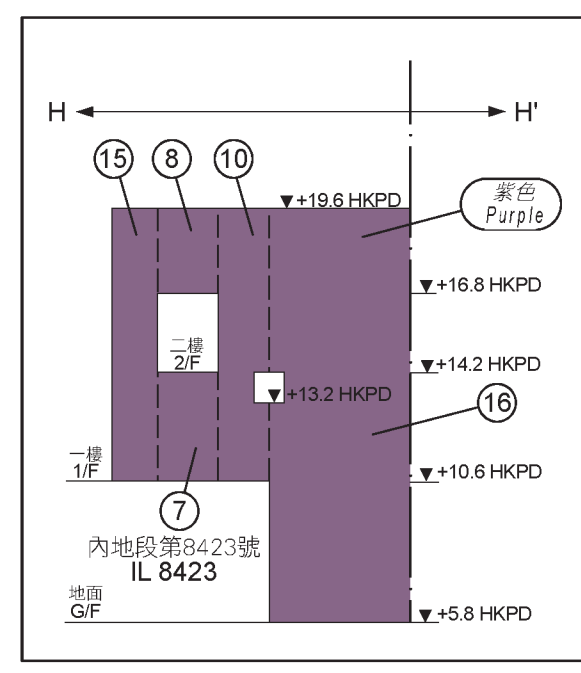
切面圖 E - E' 不依比例
SECTION E - E' NOT TO SCALE



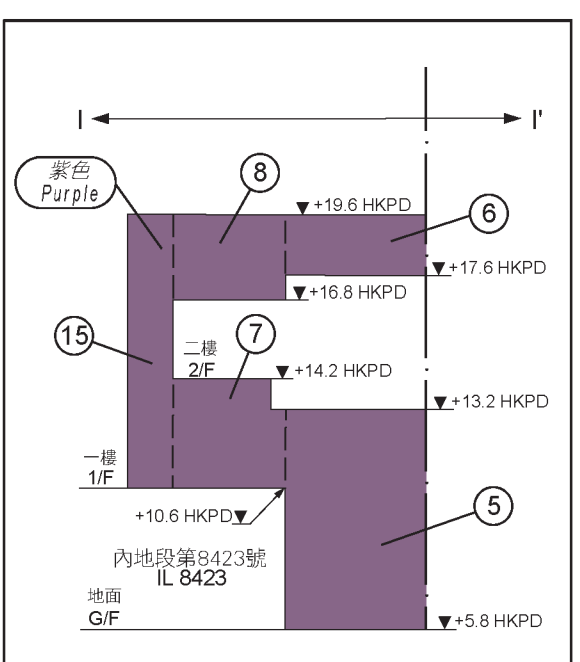
切面圖 F - F' 不依比例
SECTION F - F' NOT TO SCALE



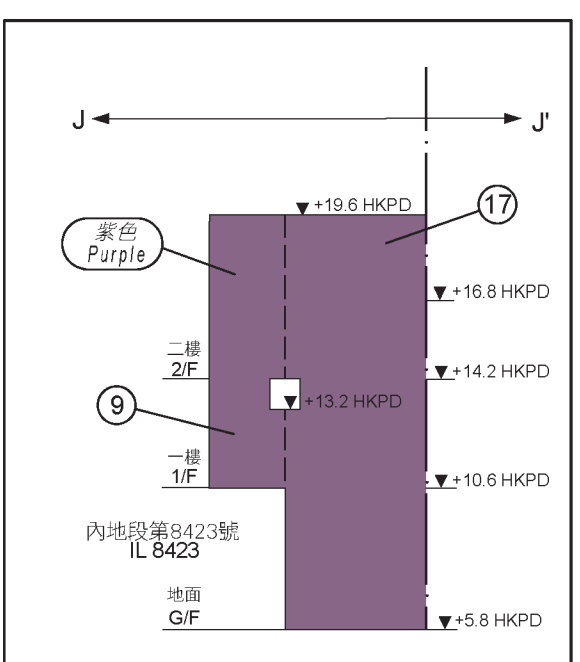
切面圖 G - G' 不依比例
SECTION G - G' NOT TO SCALE



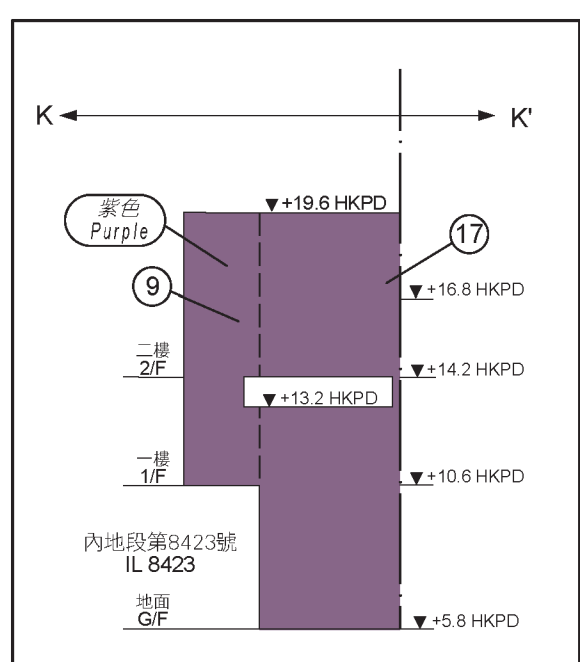
切面圖 H - H' 不依比例
SECTION H - H' NOT TO SCALE



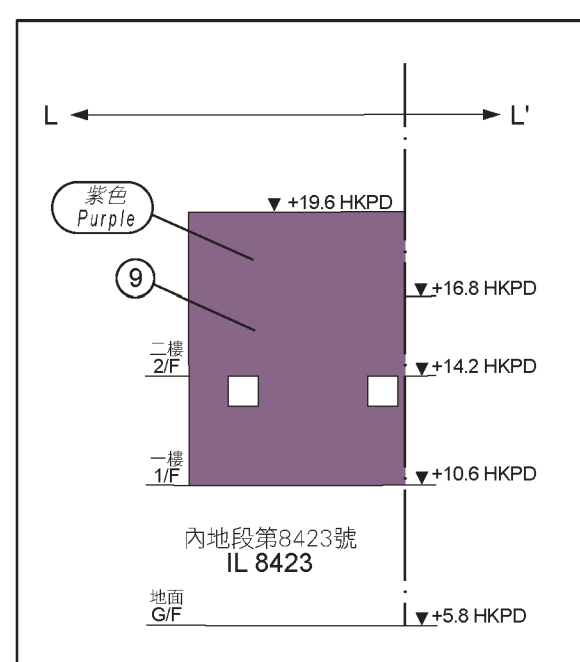
切面圖 I - I' 不依比例
SECTION I - I' NOT TO SCALE



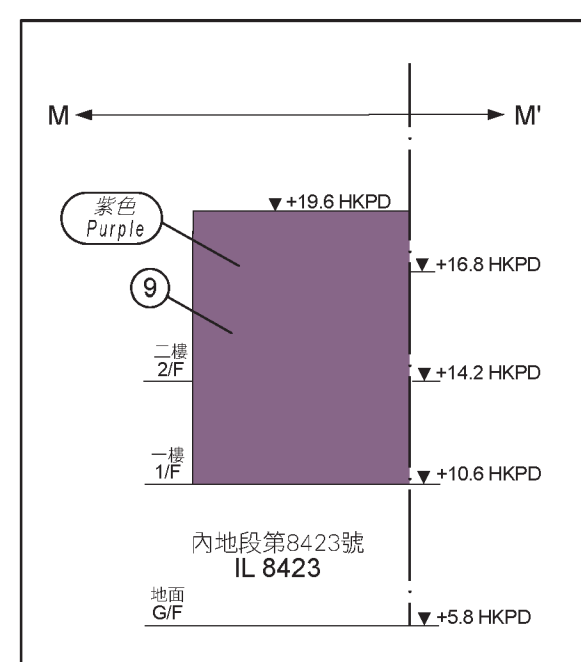
切面圖 J - J' 不依比例
SECTION J - J' NOT TO SCALE



切面圖 K - K' 不依比例
SECTION K - K' NOT TO SCALE



切面圖 L - L' 不依比例
SECTION L - L' NOT TO SCALE



切面圖 M - M' 不依比例
SECTION M - M' NOT TO SCALE

只作識別用
FOR IDENTIFICATION PURPOSES ONLY

Signed
(梁鈞堯 Karen M. Y. LEUNG)
總地政測量師/土地徵用 Chief Estate Surveyor / Acquisition
日期 Date: 11 SEP 2020

設定暫時佔用土地權利圖則
道路(工程、使用及補償)條例(第370章)
金鐘廊重建發展計劃擬建道路工程(包括工務計劃項目第7F38TB號 - 接駁添馬天橋(道路構造物第HF189號)至擬將興建以連接金鐘廊重建發展計劃與海富中心的有蓋高架行人道的擬議工程)
PLAN FOR CREATION OF RIGHTS OF TEMPORARY OCCUPATION OF LAND
ROADS (WORKS, USE AND COMPENSATION) ORDINANCE (CHAPTER 370)
PROPOSED ROAD WORKS FOR QUEENSWAY PLAZA REDEVELOPMENT (INCORPORATING PWP ITEM NO. 7F38TB - PROPOSED WORKS FOR CONNECTING THE TAMAR FOOTBRIDGE (HIGHWAYS STRUCTURE NO. HF189) WITH A PROPOSED COVERED ELEVATED WALKWAY LINKING QUEENSWAY PLAZA REDEVELOPMENT AND ADMIRALTY CENTRE)

檔案編號 File No. LM to LD LS 1641/NH/LT/82B & DSO/HK W2640 Pt.2
測量圖編號 Survey Sheet No. 11-SW-9C & 14A
發展藍圖編號 Layout Plan No. --
參考圖編號 Reference Plan No. 234504_GAZ_RZW_001.dgn and 234504_GAZ_RZW_003.dgn (ARUP)
圖則編號 PLAN No. HKM10383