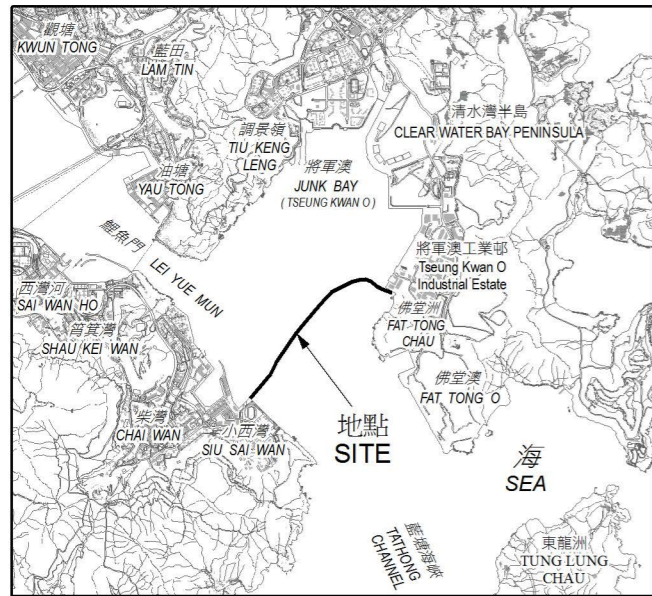
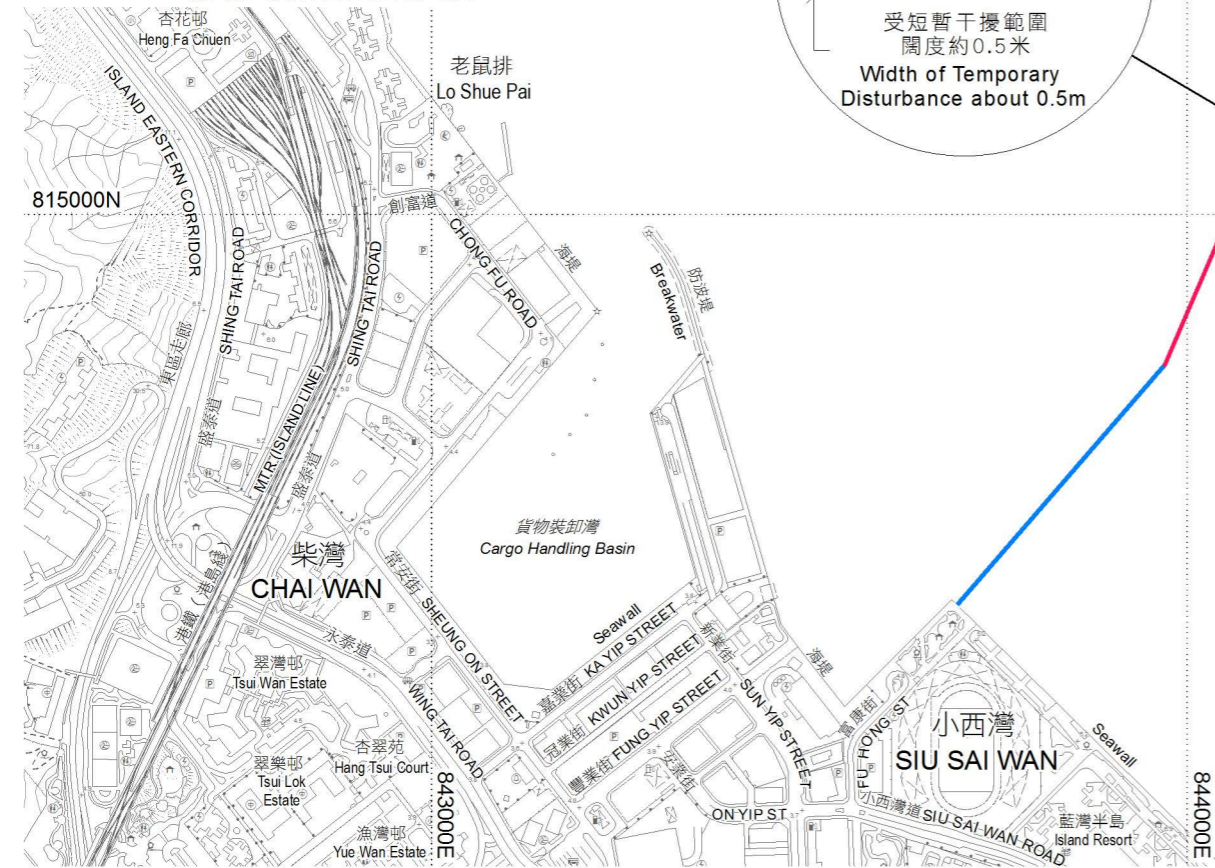


位置 LOCATION



地點 SITE

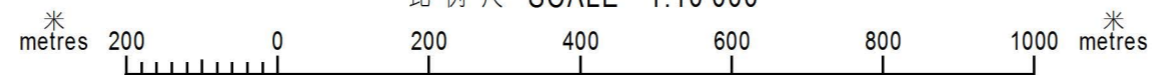
比例 SCALE 1:100 000



以粗紅線標示的面積約為 1 120 平方米

BOLD RED LINE AREA 1 120 SQUARE METRES (ABOUT)

比例尺 SCALE 1:10 000



建議的光纜系統 - TKO CONNECT  
PROPOSED CABLE SYSTEM - TKO CONNECT

兩條光纜  
直徑各長約 60 毫米  
Two cables each of  
approx. 60mm in diameter

受短暫干擾範圍  
闊度約 0.5 米  
Width of Temporary  
Disturbance about 0.5m

光纜保護層不長於 80 米  
及不闊於 3.5 米  
Length of Cable Protection  
not more than 80m and  
width not more than 3.5m

將軍澳  
JUNK BAY  
(TSEUNG KWAN O)

佛堂洲  
FAT TONG CHAU

佛堂澳  
FAT TONG O

圖例 LEGEND

- 受影響的前濱及海床範圍  
FORESHORE AND SEA-BED AFFECTED
- 擬用水平定向鑽挖法於海床下鋪設的光纜(只供參考之用)  
PROPOSED CABLE INSTALLED BY HORIZONTAL  
DIRECTIONAL DRILLING METHOD UNDER SEA-BED  
(FOR INFORMATION PURPOSES ONLY)
- 建議的光纜與現有光纜相交處  
CROSSING POINT OF THE PROPOSED CABLE  
WITH THE EXISTING CABLES
- 渠務署海底排污管道相交處  
DRAINAGE SERVICES DEPARTMENT  
SEWAGE OUTFALL PIPELINE CROSSING POINT

Signed  
 (慕容漢 Tony MOYUNG)  
 副署長(專業事務) Deputy Director / Specialist  
 日期 Date: 31 / 7 / 2020  
 地政總署  
 Lands Department  
 圖則由港島測量處繪製  
 Plan Prepared by District Survey Office, Hong Kong  
 © 香港特別行政區政府 版權所有 Copyright reserved - Hong Kong SAR Government

前濱及海床(填海工程)條例(第127章)  
 建議由小西灣至將軍澳工業邨鋪設光纜系統-TKO CONNECT  
 FORESHORE AND SEA-BED (RECLAMATIONS) ORDINANCE (CHAPTER 127)  
 PROPOSED INSTALLATION OF A CABLE SYSTEM - TKO CONNECT  
 FROM SIU SAI WAN TO TSEUNG KWAN O INDUSTRIAL ESTATE

檔案編號 File No. DLO/HE L/M EH-0056  
 底圖編號 Base Map No. 11-SE-B & D, 12-SW-A & C  
 (Series HP5C)  
 發展藍圖編號 Layout Plan No. --  
 參考圖編號 Reference Plan No. 20200220 Licence Plan  
 (To curbside).dwg  
 圖則編號 PLAN No. HKM10355