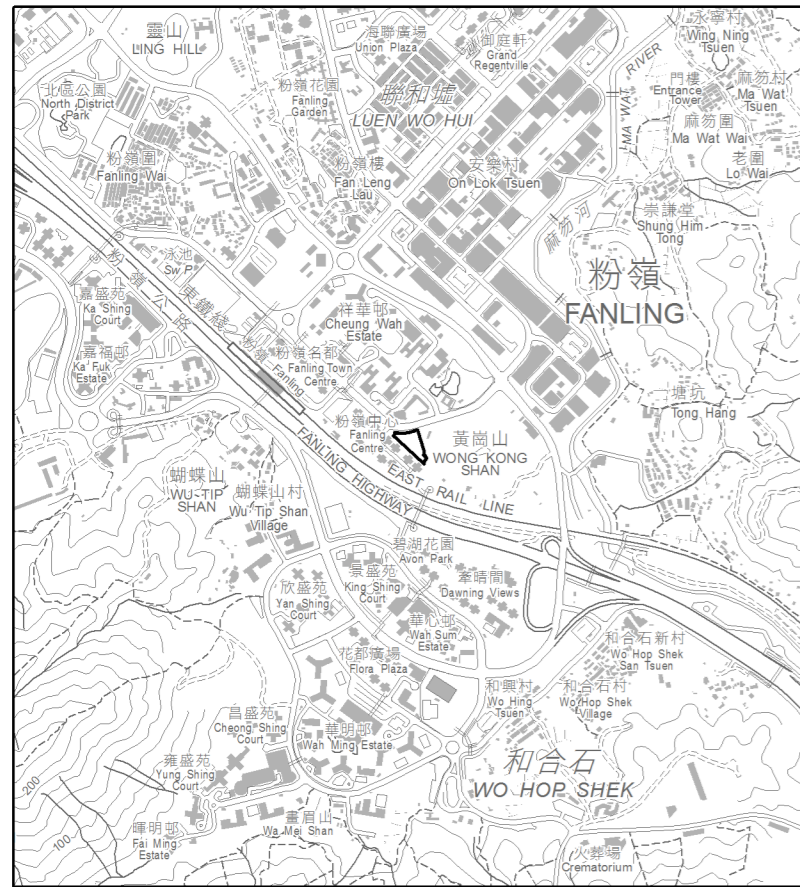
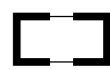
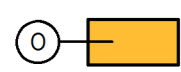
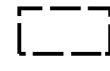



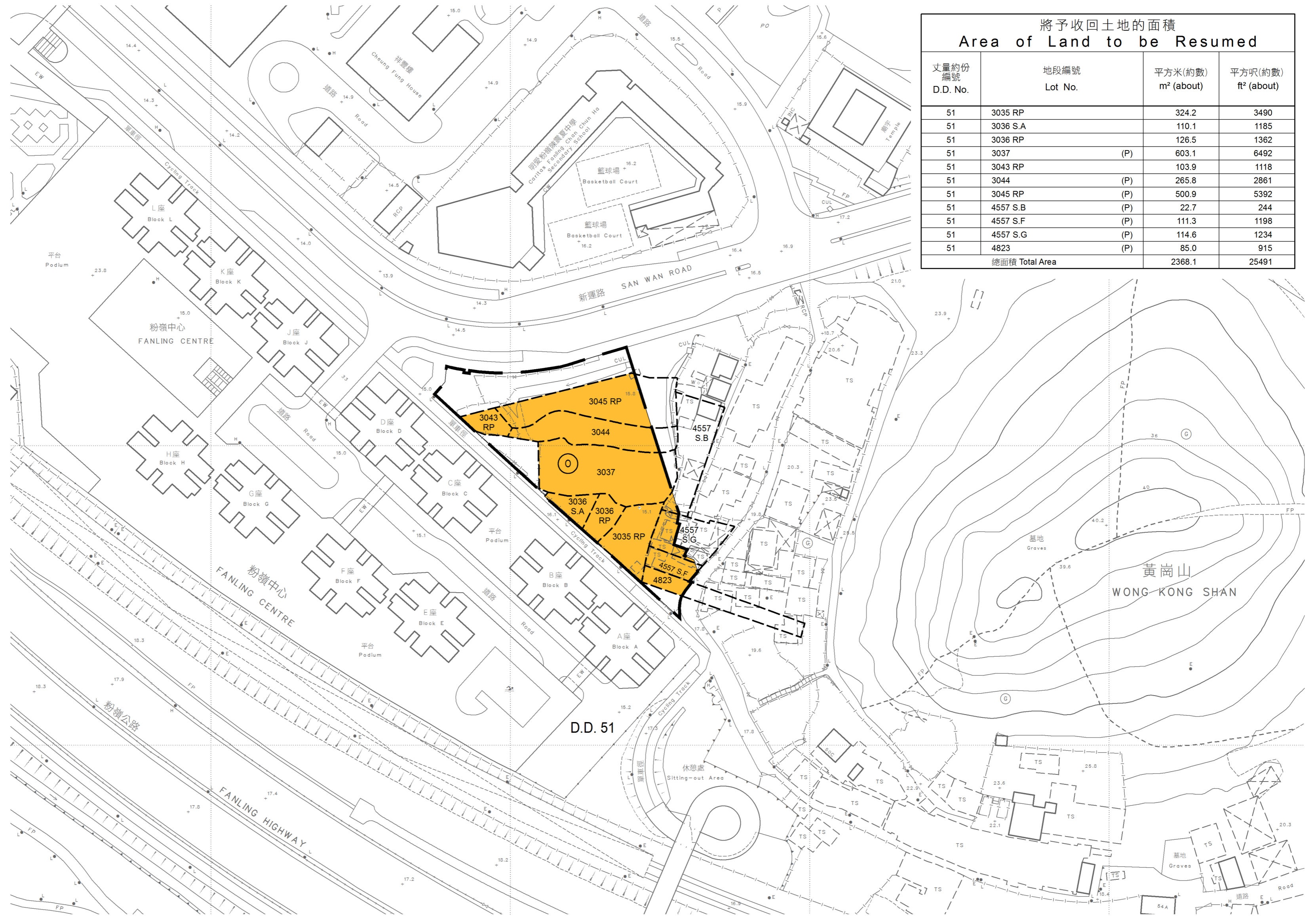
位置 LOCATION



比例 SCALE 1:20 000

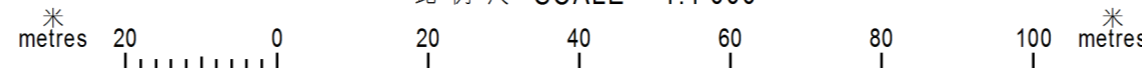
圖例 LEGEND

-  收地 / 清拆界限  
RESUMPTION / CLEARANCE LIMIT
-  將予收回的土地  
LAND TO BE RESUMED
-  地段界線  
LOT BOUNDARY
- D.D. 丈量約份  
DEMARCATION DISTRICT
- S. 分段  
SECTION
- RP 餘段  
REMAINING PORTION
- (P) 部分  
PORTION
-  橙色  
COLOURED ORANGE



將予收回土地的面積 Area of Land to be Resumed			
丈量約份編號 D.D. No.	地段編號 Lot No.	平方米(約數) m <sup>2</sup> (about)	平方呎(約數) ft <sup>2</sup> (about)
51	3035 RP	324.2	3490
51	3036 S.A	110.1	1185
51	3036 RP	126.5	1362
51	3037	(P) 603.1	6492
51	3043 RP	103.9	1118
51	3044	(P) 265.8	2861
51	3045 RP	(P) 500.9	5392
51	4557 S.B	(P) 22.7	244
51	4557 S.F	(P) 111.3	1198
51	4557 S.G	(P) 114.6	1234
51	4823	(P) 85.0	915
總面積 Total Area		2368.1	25491

比例尺 SCALE 1:1 000



只作識別用  
FOR IDENTIFICATION PURPOSES ONLY

已簽署 Signed

(彭蔚珊女士) (Ms. Catherine PANG)  
北區地政專員 District Lands Officer, North  
日期 Date 18/03/2022

地政總署 北區地政處  
District Lands Office, North  
Lands Department

圖則由北區測量處繪製  
Plan Prepared by District Survey Office, North

© 香港特別行政區政府 版權所有 Copyright reserved - Hong Kong SAR Government

收地圖則

收回土地條例 (第 124 章)  
收回土地以便進行粉嶺新運路資助房屋發展  
RESUMPTION PLAN

LANDS RESUMPTION ORDINANCE (CHAPTER 124)  
RESUMPTION OF LAND FOR SUBSIDISED HOUSING DEVELOPMENT AT SAN WAN ROAD, FANLING

檔案編號  
File No. DLON 2/65/21 &  
LD DSO/N 13/30/2/371

測量圖編號  
Survey Sheet No. 3-SW-12B & 12D

參考圖編號  
Reference Plan No. SWR/LRP/A/LO-01/C (房屋署)  
(HD)

圖則編號  
PLAN No. DNM4036

日期 Date : 15/03/2022