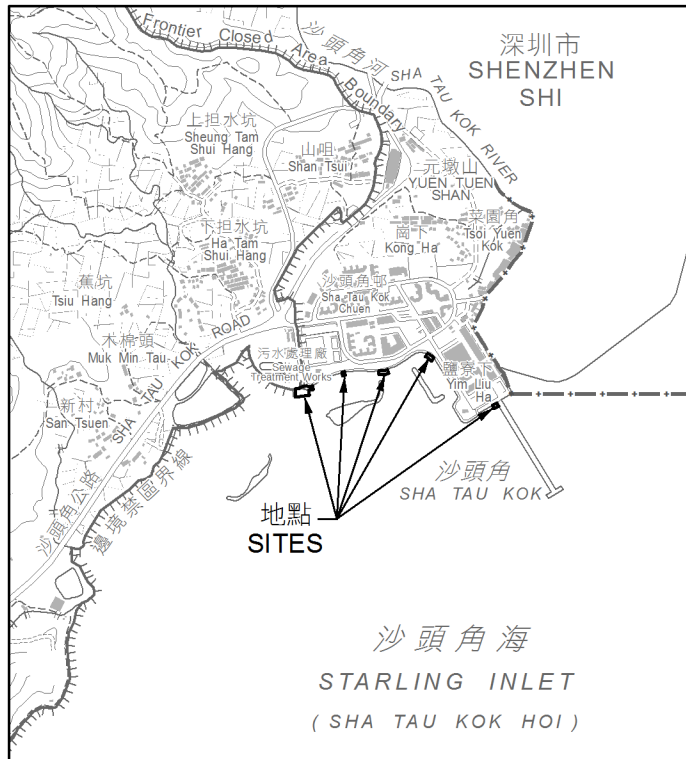


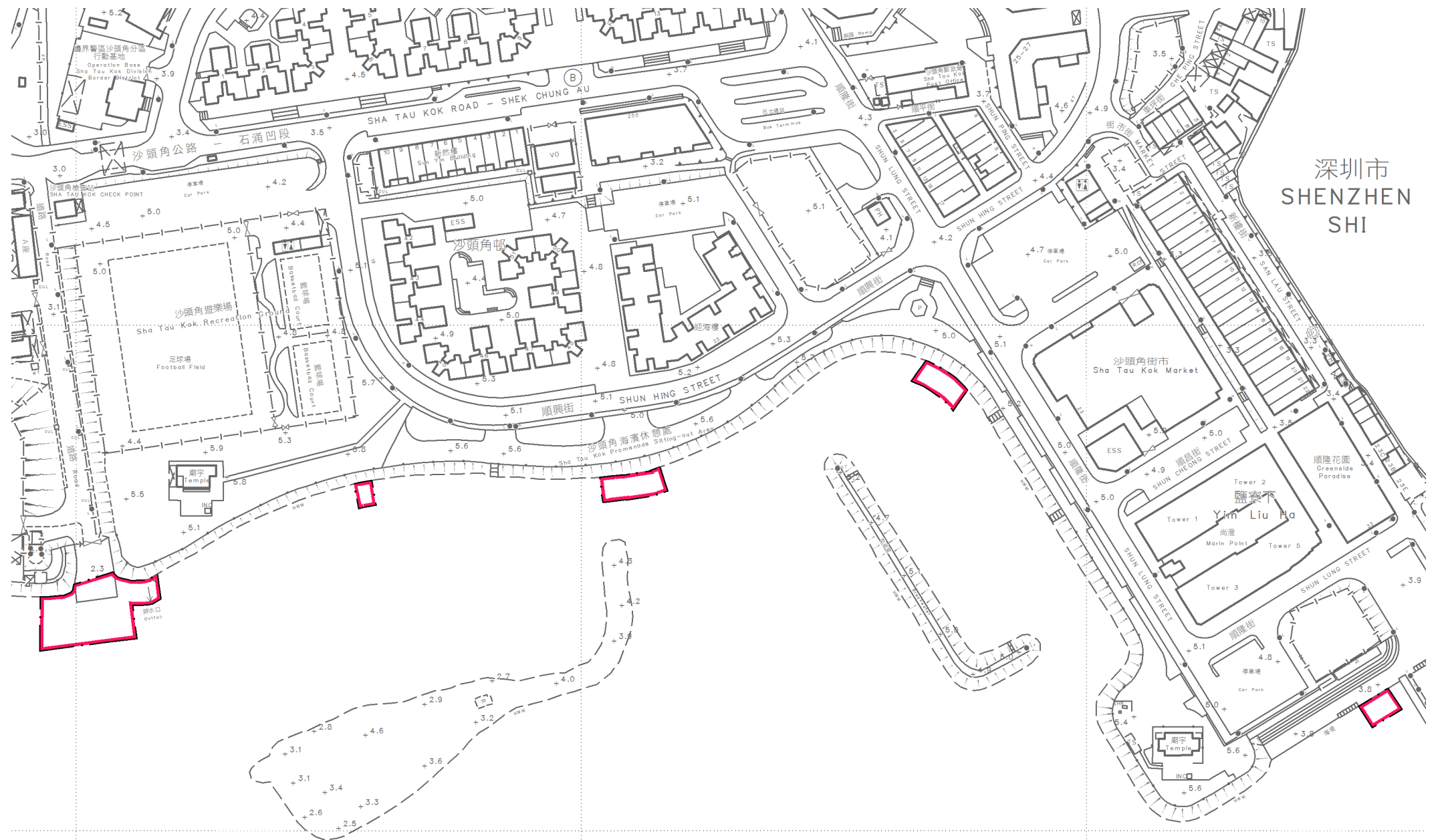
位置 LOCATION



比例 SCALE 1:20 000

圖例 LEGEND

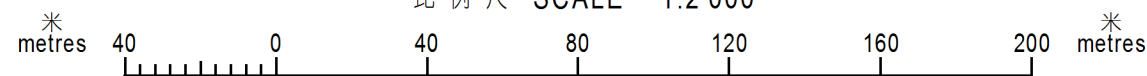
 受影響的前濱及海床範圍
FORESHORE AND SEA-BED AFFECTED



沙頭角海
STARLING INLET
(SHA TAU KOK HOI)

以紅色邊線標示的面積約為 1 670 平方米 EDGED RED AREAS 1 670 SQUARE METRES (ABOUT)

比例尺 SCALE 1:2 000



已簽署
Signed

(盧錦倫 Alan LO)
副署長 (專業事務) Deputy Director / Specialist
25/ 04 / 2022



地政總署
Lands Department

圖則由北區測量處繪製
Plan Prepared by District Survey Office, North

© 香港特別行政區政府 版權所有 Copyright reserved - Hong Kong SAR Government

前濱及海床 (填海工程) 條例 (第127章)
工務計劃項目第4165CD號 (部分)
北區雨水排放系統改善工程 (部分)
為沙頭角崗下和沙頭角市雨水排放系統建造雨水排水口
FORESHORE AND SEA-BED (RECLAMATIONS) ORDINANCE (CHAPTER 127)
PUBLIC WORKS PROGRAMME ITEM NO. 4165CD (PART)
DRAINAGE IMPROVEMENT WORKS AT NORTH DISTRICT (PART)
CONSTRUCTION OF STORMWATER OUTFALLS FOR DRAINAGE SYSTEM
AT KONG HA AND SHA TAU KOK TOWN, SHA TAU KOK

檔案編號 File No. DLON 509/NRN/59

測量圖編號 Survey Sheet No. 3-NE-13C & 13D

發展藍圖編號 Layout Plan No. -----

參考圖編號 Reference Plan No. DDP/4165CD/11021

(渠務署)
(DSD)

圖則編號 PLAN No. DNM4002

日期 Date: 20/04/2022