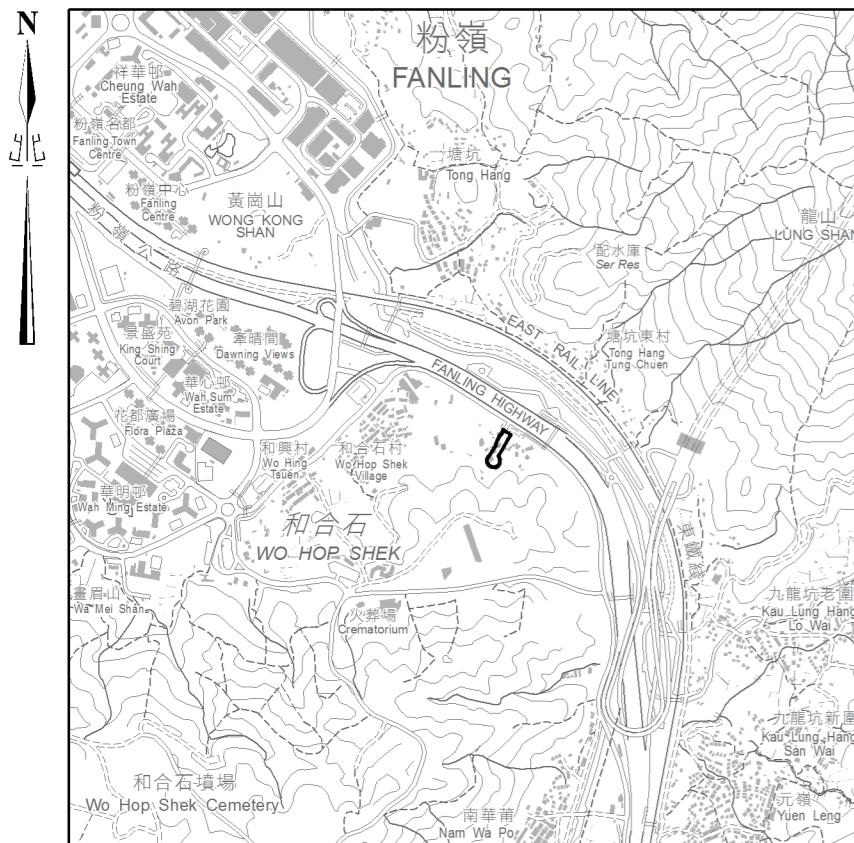






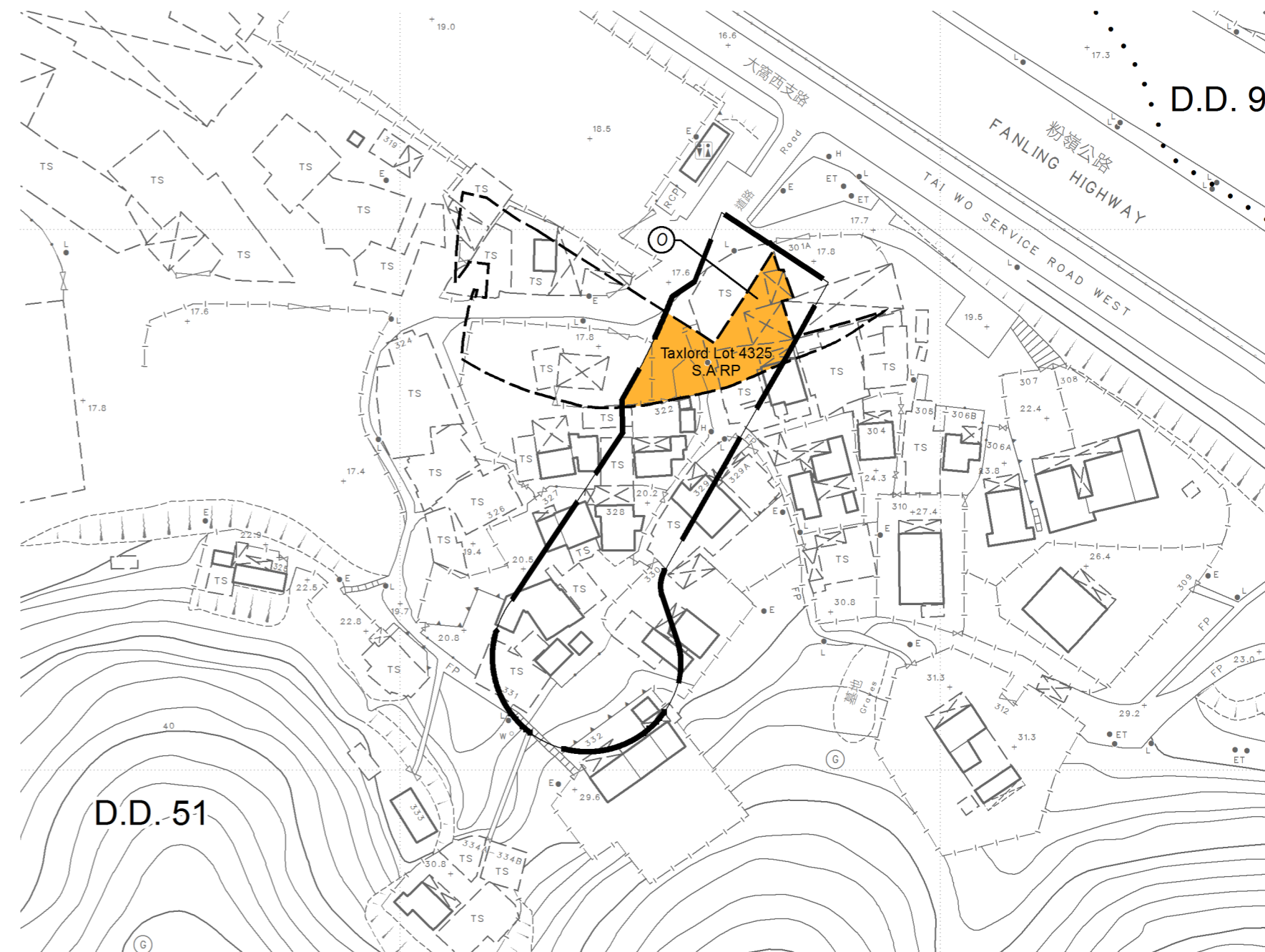
位置 LOCATION



比例 SCALE 1:20 000

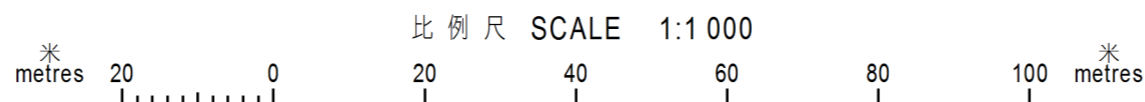
圖例 LEGEND

-  收地 / 清拆界限
RESUMPTION / CLEARANCE LIMIT
-  將予收回的土地
LAND TO BE RESUMED
-  地段界線
LOT BOUNDARY
- D.D. 丈量約份
DEMARCATIION DISTRICT
- TAXLORD LOT 補租地段
TAXLORD LOT
- S. 分段
SECTION
- RP 餘段
REMAINING PORTION
- (P) 部分
PORTION
- 丈量約份界線
DEMARCATIION DISTRICT BOUNDARY
-  橙色
COLOURED ORANGE



將予收回土地的面積
Area of Land to be Resumed

丈量約份編號 D.D. No.	地段編號 Lot No.	平方米(約數) m ² (about)	平方呎(約數) ft ² (about)
51	TAXLORD LOT 4325 S.A.R.P (P)	401.3	4320
總面積 Total Area		401.3	4320



只作識別用
FOR IDENTIFICATION PURPOSES ONLY

已簽署
Signed

(彭蔚珊女士) (Ms. Catherine PANG)
北區地政專員 District Lands Officer, North
日期 Date 26/02/2021

地政總署 北區地政處
District Lands Office, North
Lands Department

圖則由北區測量處繪製
Plan Prepared by District Survey Office, North

© 香港特別行政區政府 版權所有 Copyright reserved - Hong Kong SAR Government

收地圖則
道路(工程、使用及補償)條例(第370章)
工務計劃項目第B784CL號
粉嶺第48區公營房屋發展
之工地平整和基礎建設工程(道路工程)

RESUMPTION PLAN
ROADS (WORKS, USE AND COMPENSATION) ORDINANCE (CHAPTER 370)
PWP ITEM No. B784CL
SITE FORMATION AND INFRASTRUCTURE WORKS FOR
PUBLIC HOUSING DEVELOPMENT AT AREA 48, FANLING (ROAD WORKS)

檔案編號 File No.	L/M(1) in DLON 495/NRN/59 & LD DSO/N 13/30/2/338
測量圖編號 Survey Sheet No.	3-SW-13C & 18A
參考圖編號 Reference Plan No.	244005/GAZ/R001 (土木工程拓展署) (CEDD)
圖則編號 PLAN No.	DNM3281