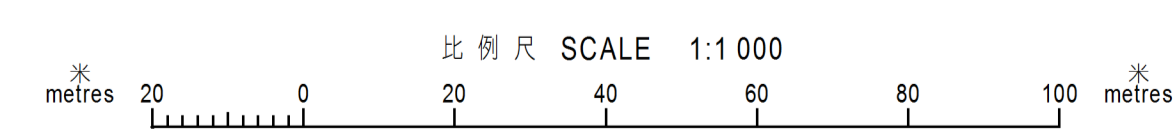
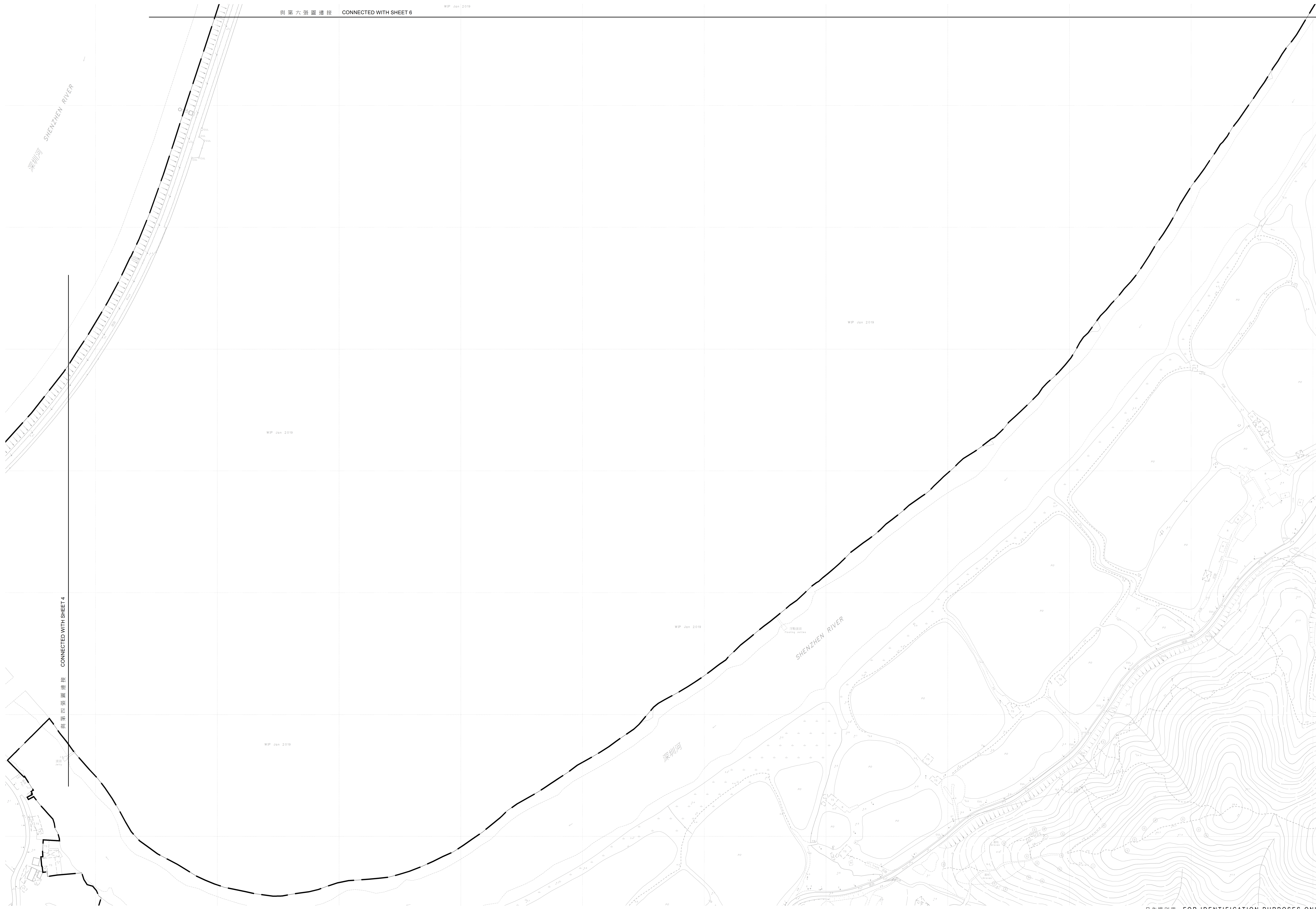
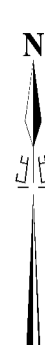


註明
NOTE:
有關收地區域表及圖例，請參閱第一張
FOR RESUMPTION AREA SCHEDULE AND LEGEND, PLEASE REFER TO SHEET 1

與第六張圖連接 CONNECTED WITH SHEET 6

W/P Jan 2019



只作識別用 FOR IDENTIFICATION PURPOSES ONLY

Signed

(趙莉莉 CHIU Lee-lee, Lily)
總產業測量師/土地徵用 Chief Estate Surveyor / Acquisition
日期 Date 04/06/2019

地政總署 工程項目組
Projects Section
Lands Department
本圖由地政總署製圖
Plan Prepared by District Survey Office, Yuen Long

收地圖則
道路(工程、使用及補償)條例(第370章)
工務計劃項目第7760CL號
落馬洲河套地區發展 - 第一期主體工程

RESUMPTION PLAN
ROADS (WORKS, USE AND COMPENSATION) ORDINANCE (CHAPTER 370)
PWP ITEM NO. 7760CL
DEVELOPMENT OF LOK MA CHAU LOOP - MAIN WORKS PACKAGE 1

檔案編號 File No.	LD PSQL/YRN/15/2018B, LD DSO/YL/13/26/178
測量圖編號 Survey Sheet No.	2-NE-23C, 23D, 2-SE-3A & 3B
參考圖編號 Reference Plan No.	60588085/GAZ/100 to 111 (土木工程拓展署 CEDD)
圖則編號 PLAN No.	YLM10349 (第五張 共六張 SHEET 5 OF 6)