




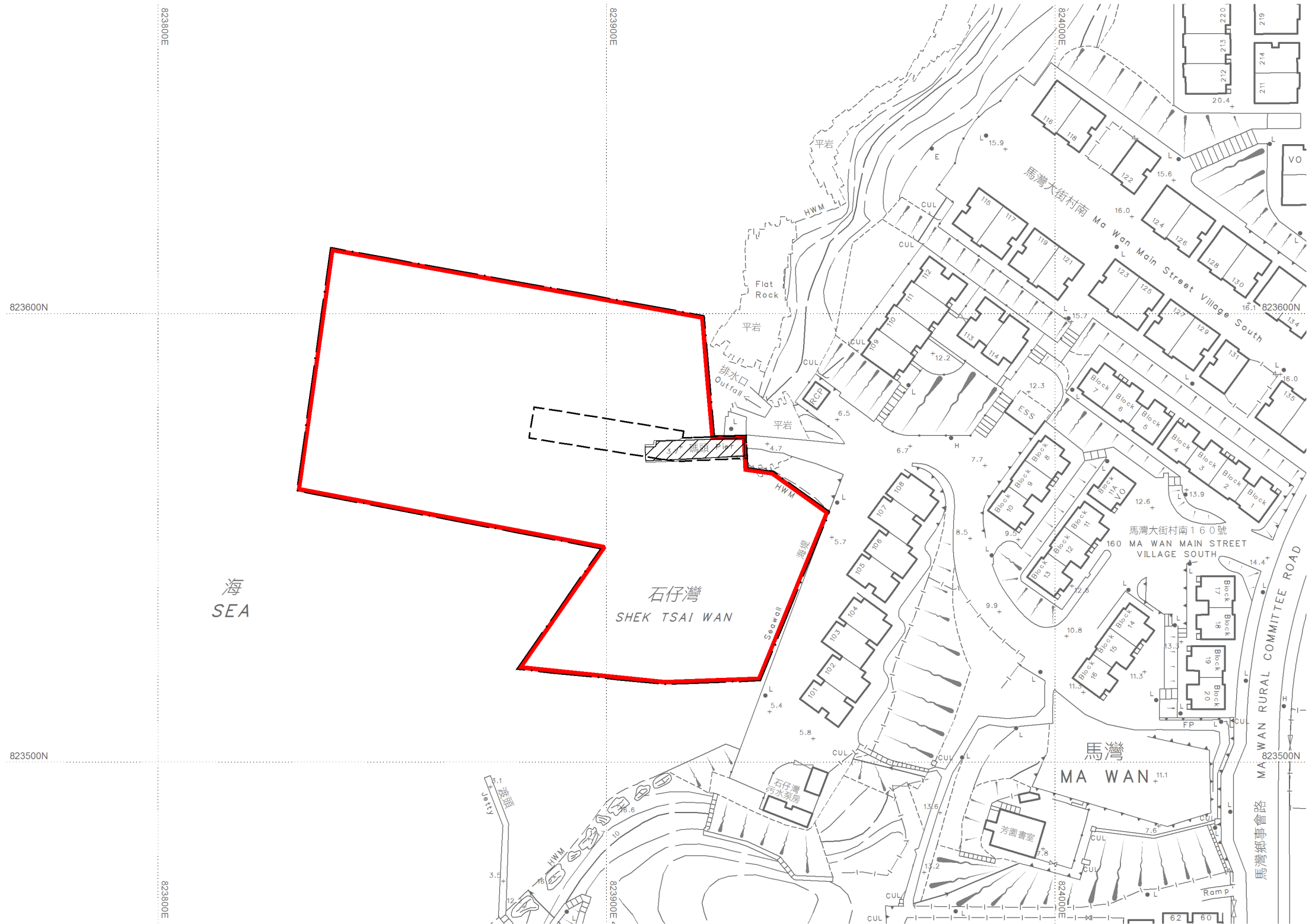
位置 LOCATION



比例 SCALE 1:20 000

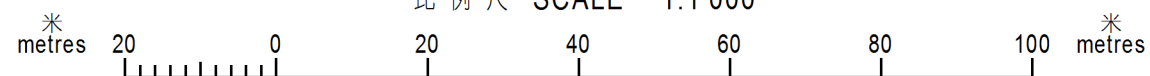
圖例 LEGEND

-  受影響的前濱及海床範圍
FORESHORE AND SEA-BED AFFECTED
-  現有碼頭 (將被拆卸)
EXISTING PIER (TO BE DEMOLISHED)
-  擬議的新碼頭
PROPOSED NEW PIER



以紅色邊線標示的面積約為 6 500 平方米 EDGED RED AREA 6 500 SQUARE METRES (ABOUT)

比例尺 SCALE 1:1 000



已簽署 Signed

(慕容漢 Tony MOYUNG)

副署長(專業事務) Deputy Director / Specialist

地政總署 25 / 01 / 2021

Lands Department

圖則由荃灣葵青測量處繪製

Plan Prepared by District Survey Office, Tsuen Wan and Kwai Tsing

© 香港特別行政區政府 版權所有 Copyright reserved - Hong Kong SAR Government

前濱及海床 (填海工程) 條例 (第 127 章)

工務計劃項目第 5056TF 號

石仔灣碼頭改善工程

FORESHORE AND SEA-BED (RECLAMATIONS) ORDINANCE (CHAPTER 127)

PUBLIC WORKS PROGRAMME ITEM NO. 5056TF

IMPROVEMENT WORKS AT SHEK TSAI WAN PIER

檔案編號 File No. DLO/TWKT/KT 5/155/2017 III

測量圖編號 Survey Sheet No. 10-NE-1B

發展藍圖編號 Layout Plan No. ---

參考圖編號 Reference Plan No. 276335/STW/SKETCH001 (Rev. A)
(土木工程拓展署) (CEDD)

圖則編號 PLAN No. TWM4333

日期 Date: 28/12/2020