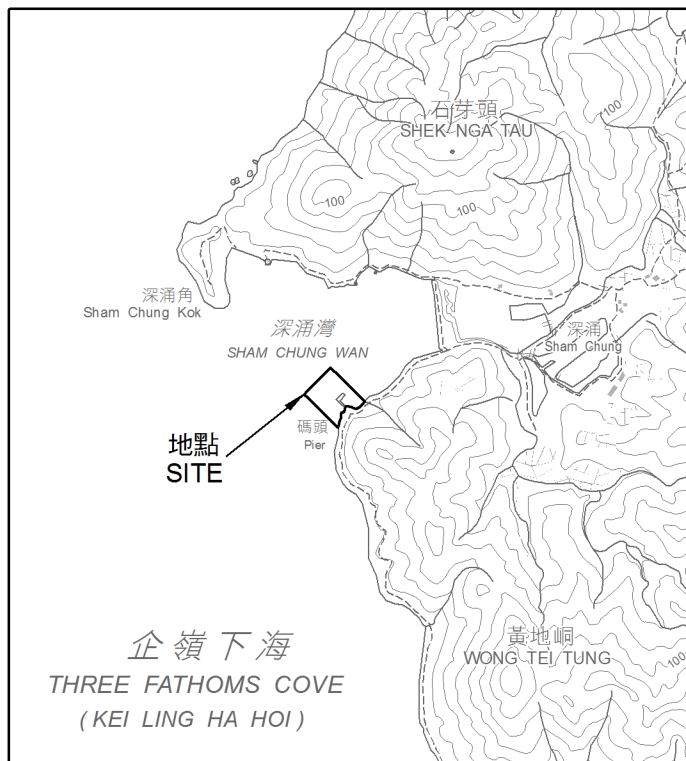





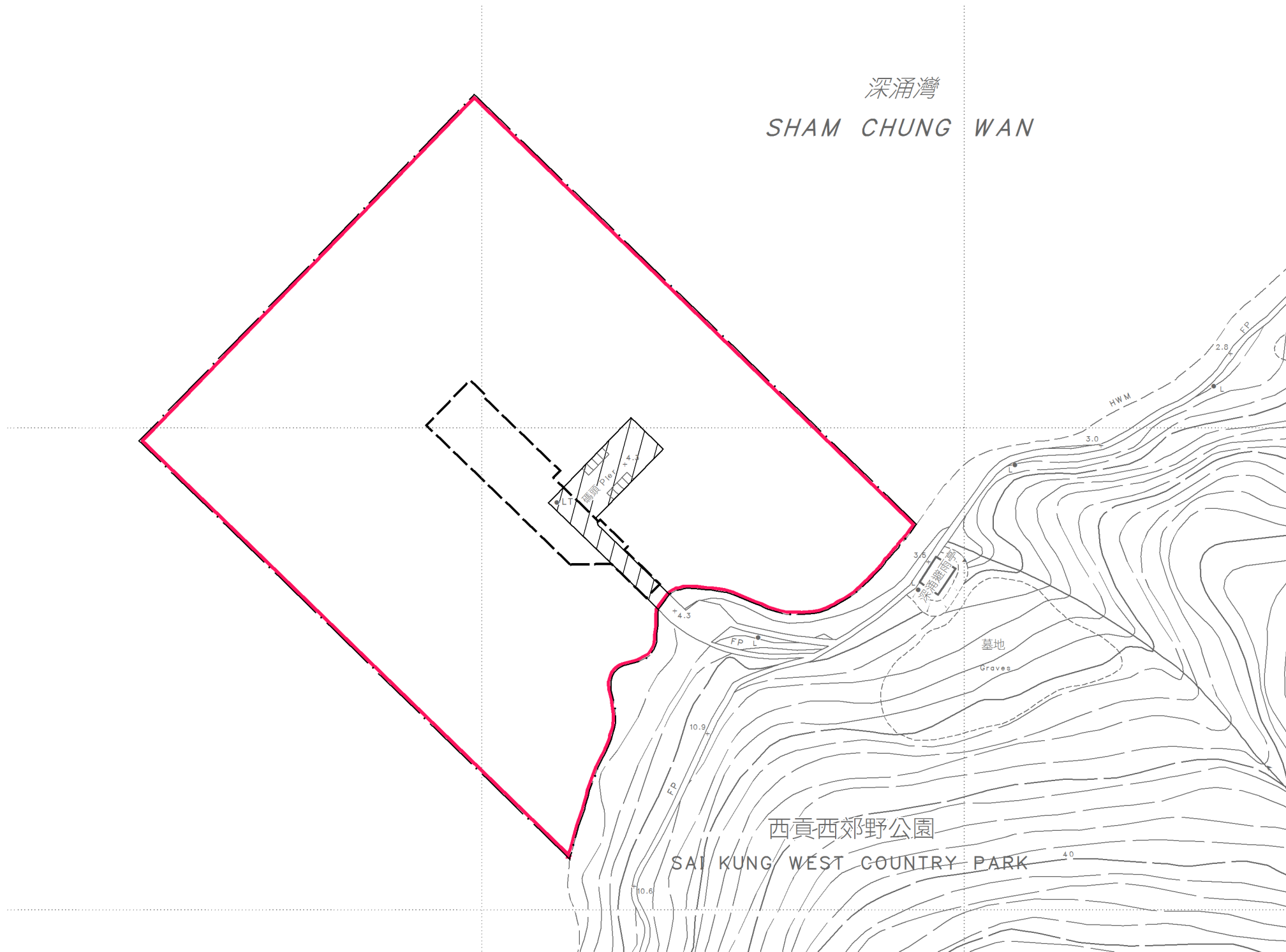
位置 LOCATION



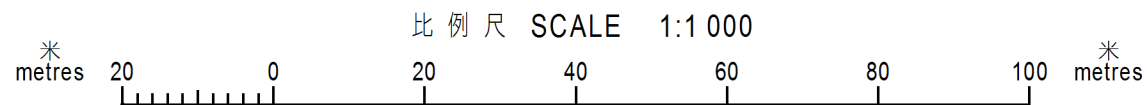
比例 SCALE 1:20 000

圖例 LEGEND

-  受影響的前濱及海床範圍  
FORESHORE AND SEA-BED AFFECTED
-  現有碼頭 (將被拆卸)  
EXISTING PIER (TO BE DEMOLISHED)
-  擬議的新碼頭  
PROPOSED NEW PIER



以紅色邊線標示的面積約為 1.16 公頃 EDGED RED AREA 1.16 HECTARES (ABOUT)



已簽署 Signed

(慕容漢 Tony MOYUNG)

副署長 (專業事務) Deputy Director / Specialist

地政總署 25 / 01 / 2021

Lands Department

圖則由大埔測量處繪製  
Plan Prepared by District Survey Office, Tai Po

© 香港特別行政區政府 版權所有 Copyright reserved - Hong Kong SAR Government

前濱及海床(填海工程)條例(第127章)

工務計劃項目第5053TF號

深涌碼頭改善工程

FORESHORE AND SEA-BED (RECLAMATIONS) ORDINANCE (CHAPTER 127)

PUBLIC WORKS PROGRAMME ITEM NO. 5053TF

IMPROVEMENT WORKS AT SHAM CHUNG PIER

檔案編號 File No. DLO/TP 8/178/59

測量圖編號 Survey Sheet No. 8-NW-12A

發展藍圖編號 Layout Plan No. ---

參考圖編號 Reference Plan No. MMH/416668/SC/GAZ01 (CEDD)

圖則編號 PLAN No. TPM6614

日期 Date: 15/01/2021