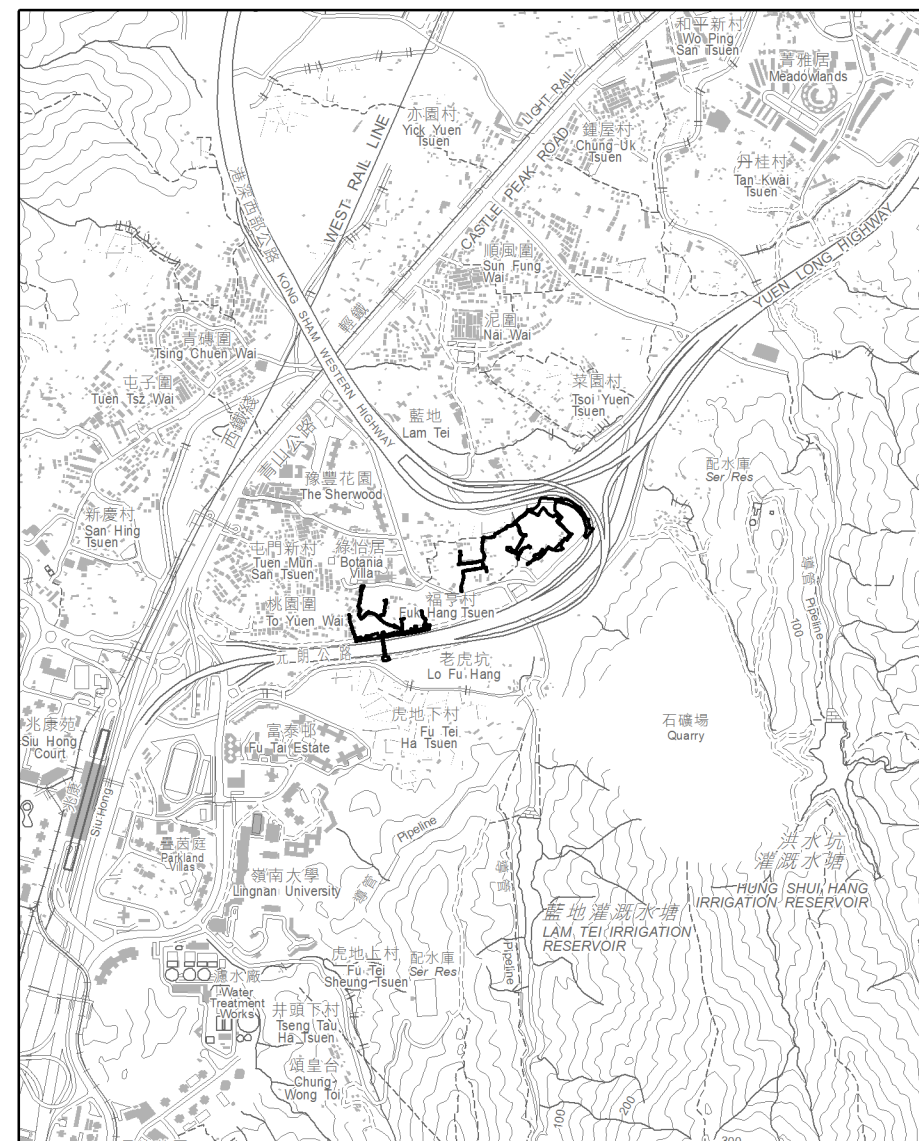


位置 LOCATION



比例 SCALE 1:20 000

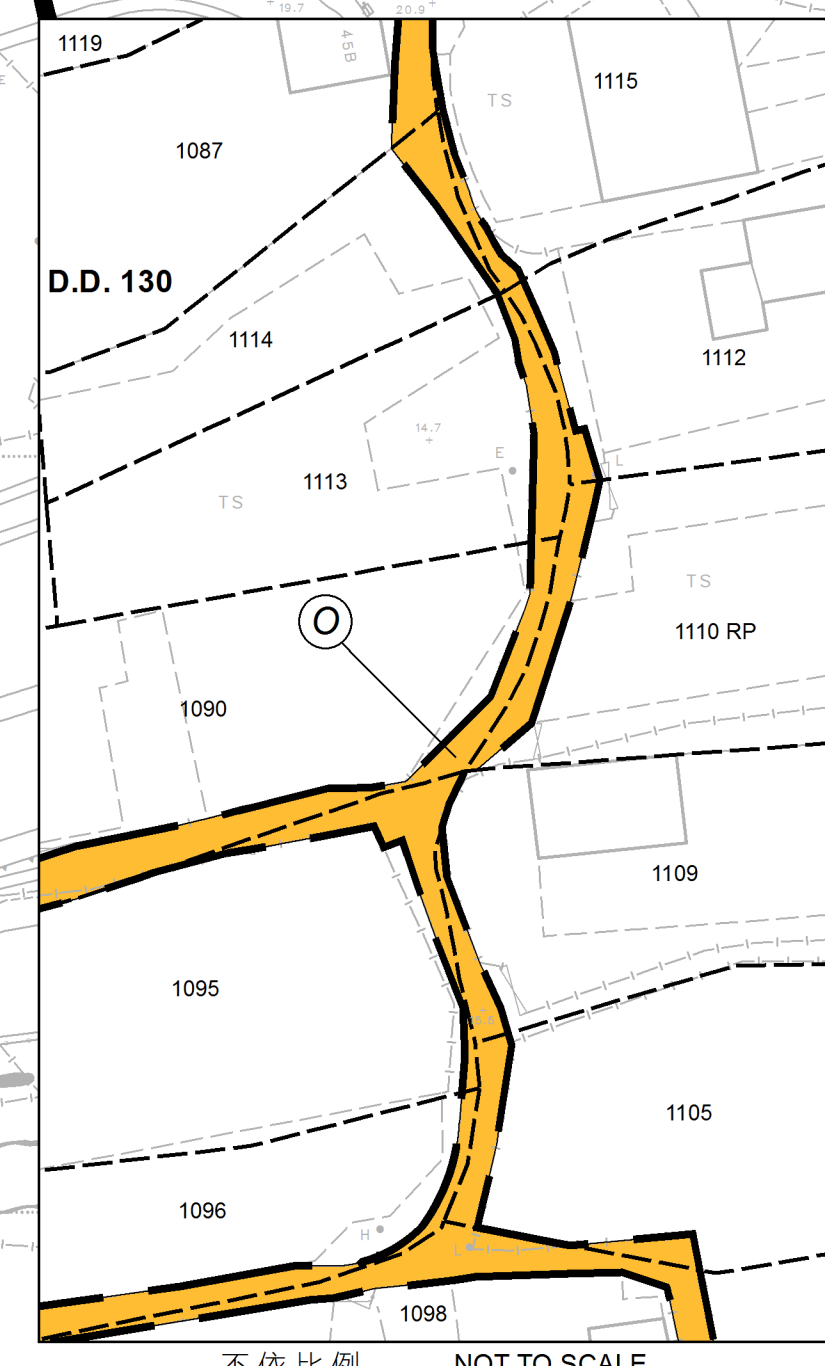
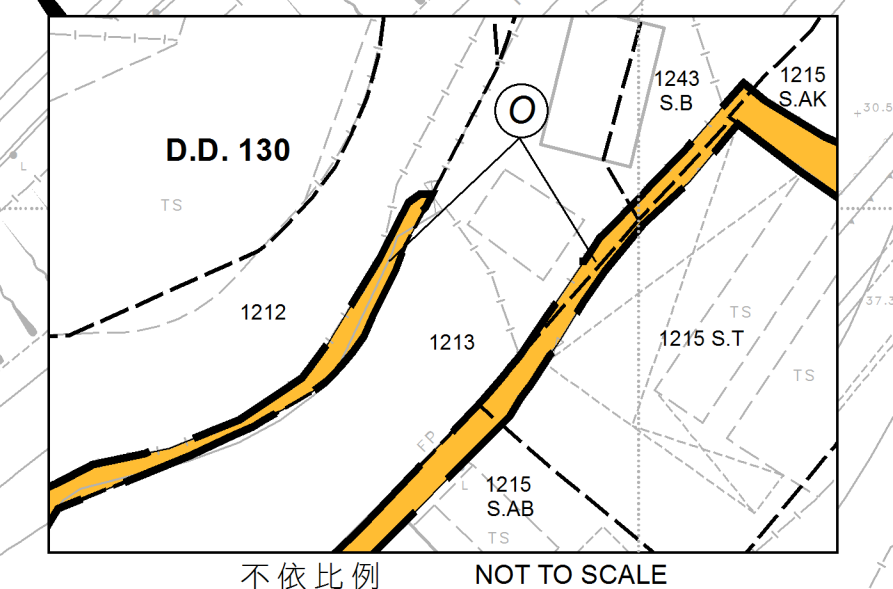
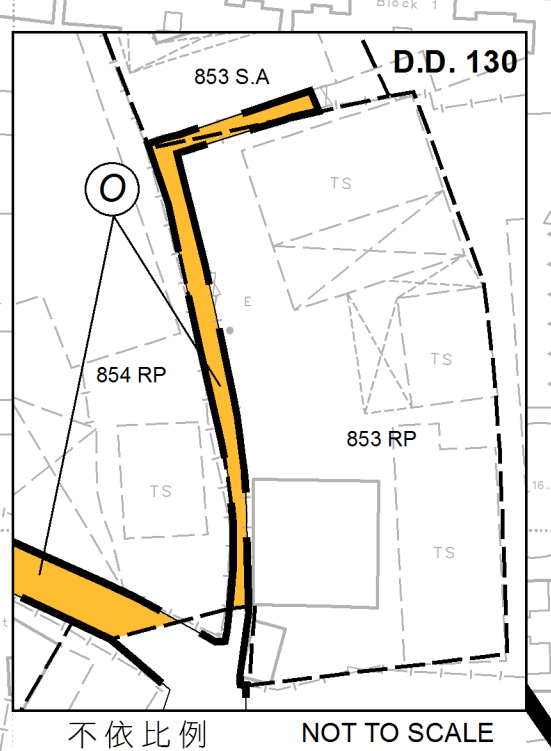
圖例 LEGEND

- 收地/清拆界限 RESUMPTION / CLEARANCE LIMIT
- 將予收回的土地 LAND TO BE RESUMED
- 地段界線 LOT BOUNDARY
- D.D. 丈量約份 DEMARCATION DISTRICT
- RP 餘段 REMAINING PORTION
- S. 分段 SECTION
- s.s. 小分段 SUBSECTION
- (P) 部分 PORTION
- 橙色 COLOURED ORANGE

將予收回土地的面積 Area of Land to be Resumed				
丈量約份編號 D.D. No.	地段編號 Lot No.	平方米(約數) m <sup>2</sup> (about)	平方呎(約數) ft <sup>2</sup> (about)	
130	836 S.C.RP	(P)	52.7	567
130	836 S.C.s.s.5 * 前稱第836號C分段餘地 Formerly known as 836 C.RP	(P)	27.5	296
130	836 S.C.RP *	(P)	25.2	271
130	836 S.D.RP	(P)	14.7	158
130	836 S.F		90.0	969
130	836 RP	(P)	27.3	294
130	842 S.B.RP	(P)	63.2	680
130	846	(P)	34.9	376
130	850 RP	(P)	47.6	512
130	853 S.A	(P)	6.5	70
130	853 RP	(P)	28.0	301
130	854 RP	(P)	98.8	1063
130	855	(P)	18.5	199
130	856	(P)	41.7	449
130	857	(P)	63.2	680
130	858 S.A	(P)	58.1	625
130	1086	(P)	22.0	237
130	1087	(P)	17.2	185
130	1089	(P)	18.7	201
130	1090	(P)	99.9	1075
130	1091	(P)	20.4	220
130	1095	(P)	23.6	254
130	1096	(P)	46.2	497
130	1097	(P)	20.9	225
130	1098	(P)	37.8	407
130	1105	(P)	11.9	128
130	1109	(P)	6.4	69
130	1110 RP	(P)	11.5	124
130	1112	(P)	5.4	58
130	1113	(P)	10.6	114
130	1114	(P)	7.1	76
130	1115	(P)	4.2	45
130	1119	(P)	14.5	156
130	1120 S.B	(P)	28.8	310
130	1121	(P)	12.8	138
130	1122	(P)	10.1	109
130	1123	(P)	20.7	223
130	1201 RP	(P)	44.3	477
130	1204	(P)	132.4	1425
130	1205	(P)	34.4	370
130	1208	(P)	59.2	637
130	1212	(P)	30.6	329
130	1213	(P)	5.6	60
130	1214	(P)	37.8	407
130	1215 S.AB	(P)	23.5	253
130	1215 S.AK	(P)	30.3	326
130	1215 S.N	(P)	20.4	220
130	1215 S.T	(P)	15.3	165
130	1215 S.U	(P)	9.7	104
130	1243 S.B	(P)	6.3	68
130	1250	(P)	16.0	172
	總面積 Total Area		1561.7	16807

\*註釋  
收回的第130約地段第836號C分段餘地的土地部分  
已如本圖則所示作出修訂。

\*N.B.  
The portion of land in Lot No. 836 S.C.RP in D.D.130  
to be resumed is amended as shown.



比例尺 SCALE 1:1 000  
metres 20 0 20 40 60 80 100 metres

只作識別用  
FOR IDENTIFICATION PURPOSES ONLY

Signed  
(吳翠兒女士 Ms Joyce S. Y. NG)  
屯門地政專員 District Lands Officer, Tuen Mun  
日期 Date 08/07/2021  
地政總署 屯門地政處  
District Lands Office, Tuen Mun  
Lands Department  
圖則編號 TMM3550a

收地圖則  
水污染管制(排污設備)規例(第358章, 附屬法例AL)第26條  
引用道路(工程、使用及補償)條例(第370章)  
工務計劃項目第4435DS號 - 屯門北部鄉村污水收集系統 - 屯門福亨村(下)鄉村污水收集系統  
[前稱部分工務計劃項目第4346DS-1號 - 屯門污水收集系統改善計劃第1期第2部分 - 屯門福亨村(下)鄉村污水收集系統]  
RESUMPTION PLAN  
Roads (Works, Use and Compensation) Ordinance (Chapter 370)  
as applied by section 26 of the Water Pollution Control (Sewerage) Regulation (Chapter 358, Subsidiary Legislation AL)  
PWP ITEM No. 4435DS - VILLAGE SEWERAGE IN NORTHERN TUEN MUN - VILLAGE SEWERAGE WORKS AT FUK HANG TSUEN (LOWER), TUEN MUN  
[FORMERLY KNOWN AS PART OF PWP ITEM No. 4346DS-1 - UPGRADING OF TUEN MUN SEWERAGE, PHASE 1, PART 2 - VILLAGE SEWERAGE WORKS AT FUK HANG TSUEN (LOWER), TUEN MUN]

檔案編號 File No.	DL0TM 345/CPD/RN/66 & LD DSO/TM/14/4/5 Pt.2
測量圖編號 Survey Sheet No.	6-NW-22A
發展藍圖編號 Layout Plan No.	.....
參考圖編號 Reference Plan No.	PM/FHTL01 (渠務署) (DSD)
圖則編號 PLAN No.	TMM3550a