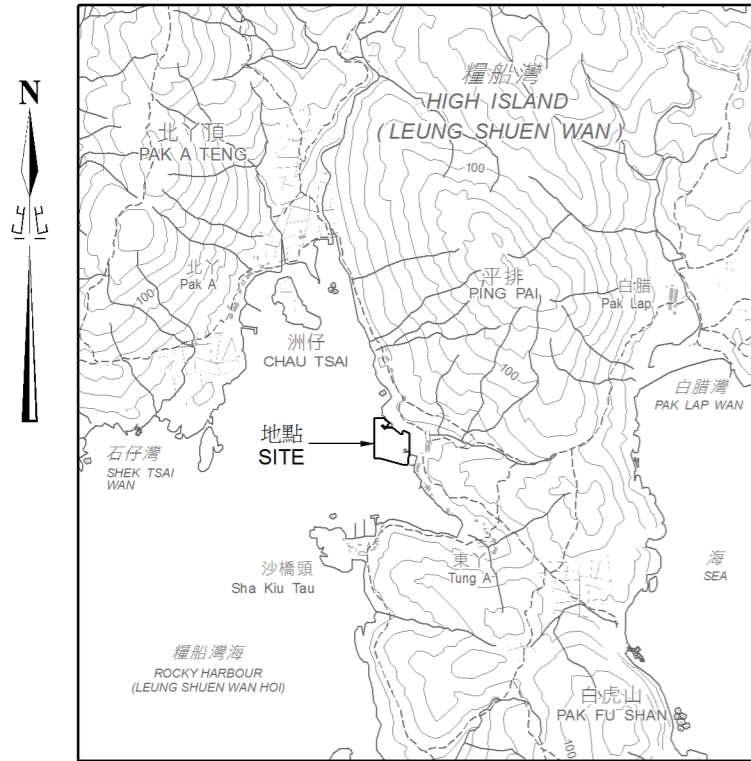




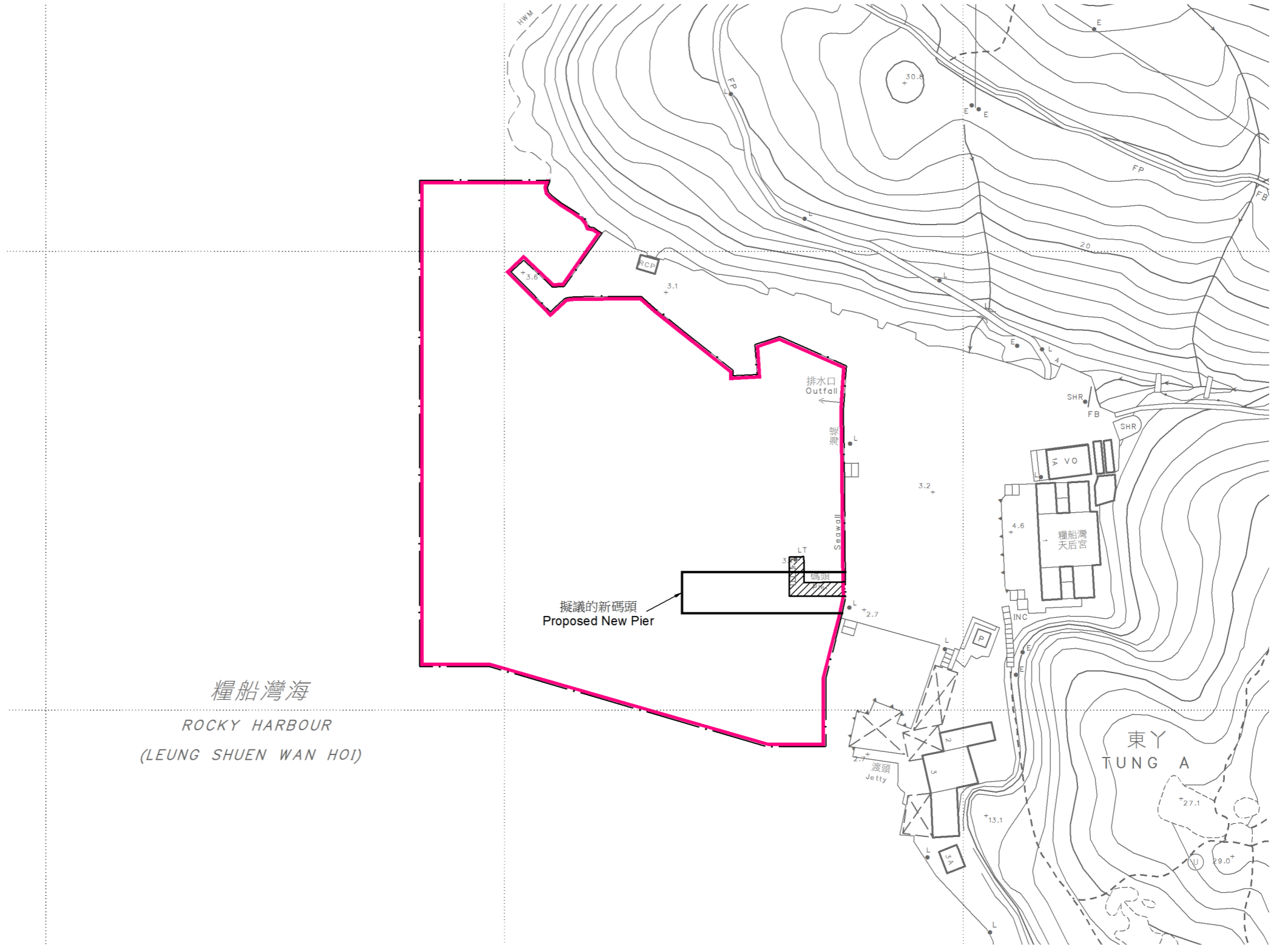
位置 LOCATION



比例 SCALE 1:20 000

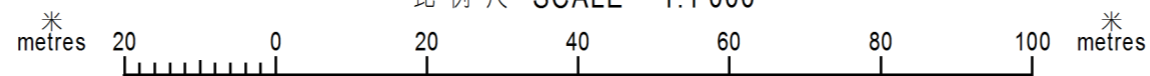
圖例 LEGEND

-  受影響的前濱及海床範圍
FORESHORE AND SEA-BED AFFECTED
-  現有碼頭(將被拆卸)
EXISTING PIER (TO BE DEMOLISHED)



糧船灣海
ROCKY HARBOUR
(LEUNG SHUEN WAN HOI)

以紅色邊線標示的面積約為 0.86 公頃
EDGED RED AREA 0.86 HECTARES (ABOUT)
比例尺 SCALE 1:1 000



已簽署 SIGNED

(慕容漢 Tony MOYUNG)
副署長(專業事務) Deputy Director / Specialist
地政總署 25 / 01 / 2021
Lands Department
圖則由西貢測量處繪製
Plan Prepared by District Survey Office, Sai Kung
© 香港特別行政區政府 - 版權所有 Copyright reserved - Hong Kong SAR Government

前濱及海床(填海工程)條例(第127章)
工務計劃項目第5057TF號
糧船灣碼頭改善工程
FORESHORE AND SEA-BED (RECLAMATIONS) ORDINANCE (CHAPTER 127)
PUBLIC WORKS PROGRAMME ITEM NO. 5057TF
IMPROVEMENT WORKS AT LEUNG SHUEN WAN PIER

檔案編號 File No. L/M(1) TO DLO/SK 113/10/29

測量圖編號 Survey Sheet Nos. 12-NE-2A/C

發展藍圖編號 Layout Plan No. -----

參考圖編號 Reference Plan No. MMH/416668/LSW/GAZ01 (土木工程拓展署)
(CEDD)

圖則編號 PLAN No. SKM9847

日期 Date: 29/12/2020