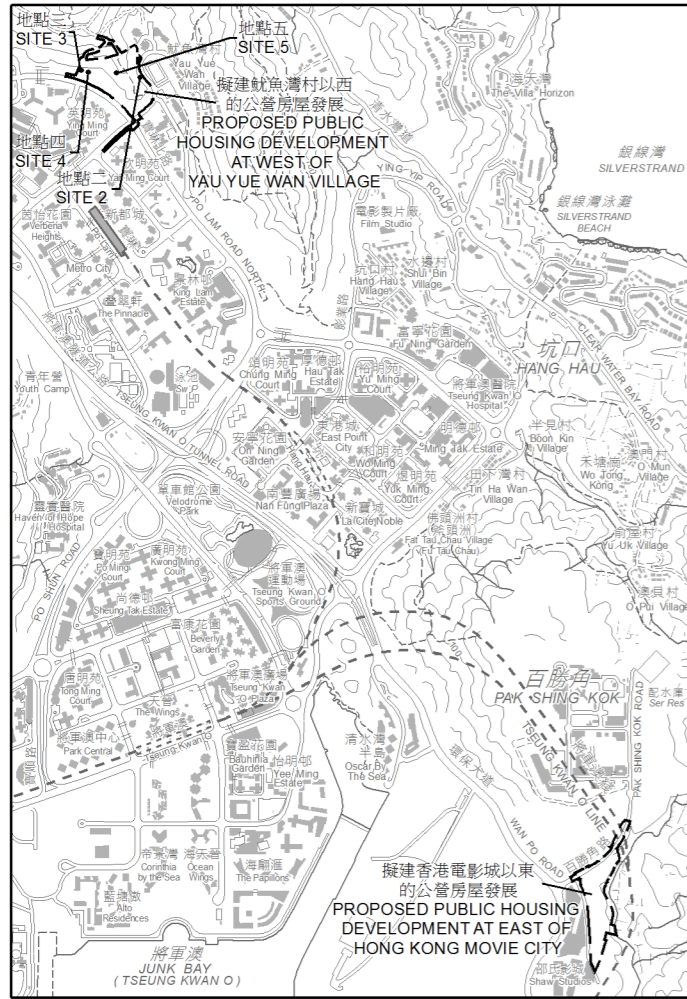


位置 LOCATION

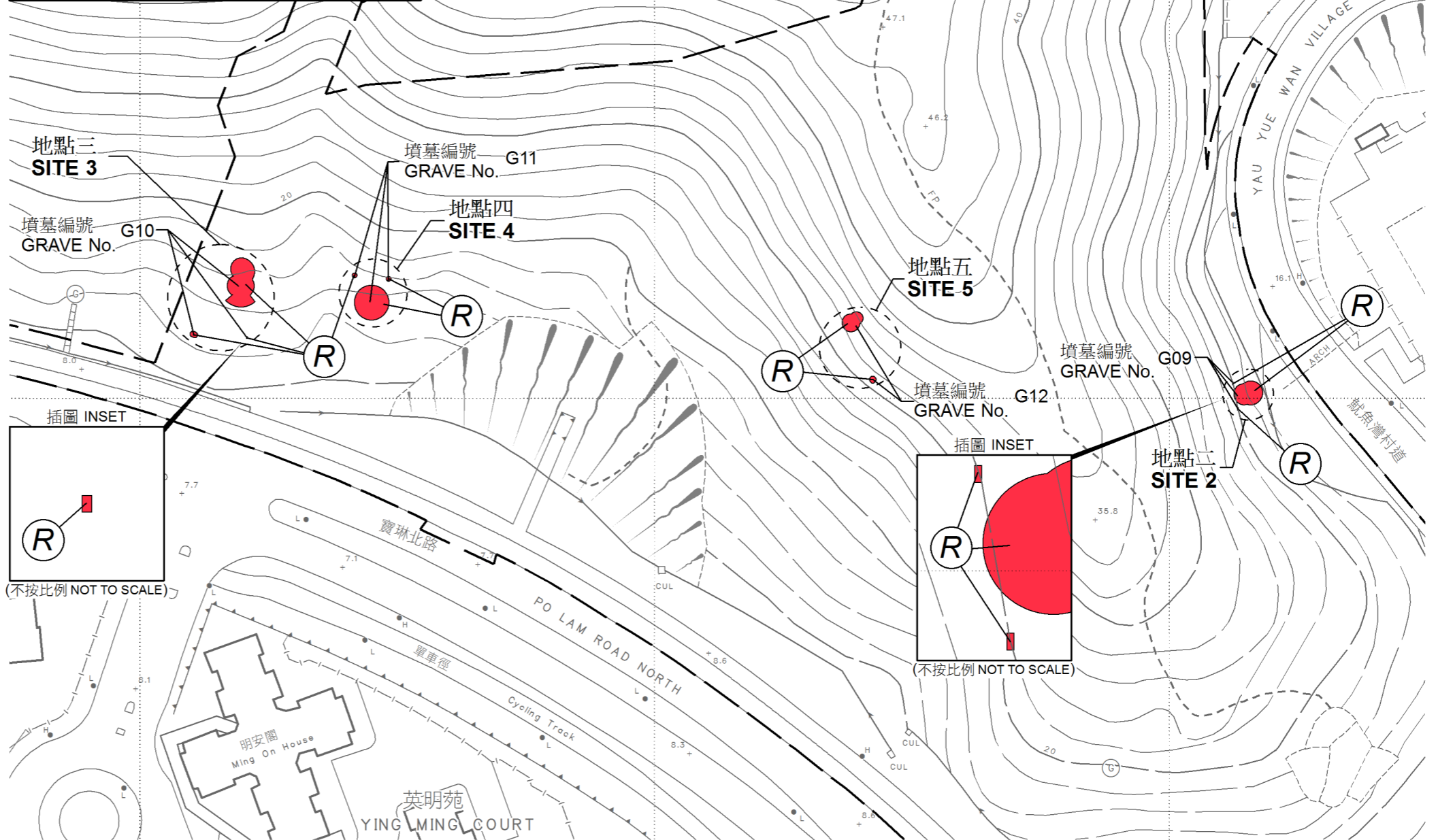


比例 SCALE 1:25 000

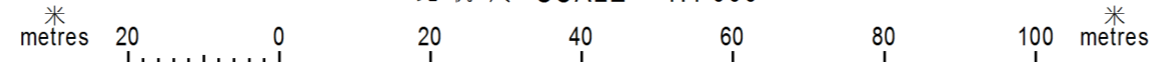
圖例 LEGEND

- 收地 / 清拆界限  
RESUMPTION / CLEARANCE LIMIT
- 將予徵用的土地  
LAND TO BE ACQUIRED
- 紅色  
COLOURED RED

將予徵用土地的面積 AREA OF LAND TO BE ACQUIRED		
地點編號 SITE No.	墳墓編號 GRAVE No.	平方米(約數) m <sup>2</sup> (ABOUT)
地點二 SITE 2	G09	21.1
地點三 SITE 3	G10	42.2
地點四 SITE 4	G11	36.9
地點五 SITE 5	G12	12.8



比例尺 SCALE 1:1 000



只作識別用 FOR IDENTIFICATION PURPOSES ONLY

(簽署 SIGNED)

(馬漢炎先生 Mr. Francis MA)  
西貢地政專員 District Lands Officer, Sai Kung  
日期 Date 28 / 06 / 2021

地政總署 西貢地政處  
District Lands Office, Sai Kung  
Lands Department  
圖則由西貢測量處繪製  
Plan Prepared by District Survey Office, Sai Kung  
© 香港特別行政區政府 版權所有 Copyright reserved - Hong Kong SAR Government

土地徵用圖則  
土地徵用(管有業權)條例(第130章)  
徵用鯪魚灣村以西和香港電影城以東土地作將軍澳公營房屋發展  
LAND ACQUISITION (POSSESSORY TITLE) ORDINANCE (CHAPTER 130)  
ACQUISITION OF LAND AT WEST OF YAU YUE WAN VILLAGE  
AND EAST OF HONG KONG MOVIE CITY  
FOR PUBLIC HOUSING DEVELOPMENTS AT TSEUNG KWAN O

檔案編號 File Nos. L/M(4) TO DLO/SK 319/SPG/59 PT3, DSO/SK R165

測量圖編號 Survey Sheet No. 11-NE-15D

參考圖編號 Reference Plan Nos. 258426/RP/503 Rev. A & GZ/003 (土木工程師簽署) (CEDD)

圖則編號 PLAN No. SKM9759b (第二張 共二張) (Sheet 2 of 2)

日期 Date: 03/06/2021