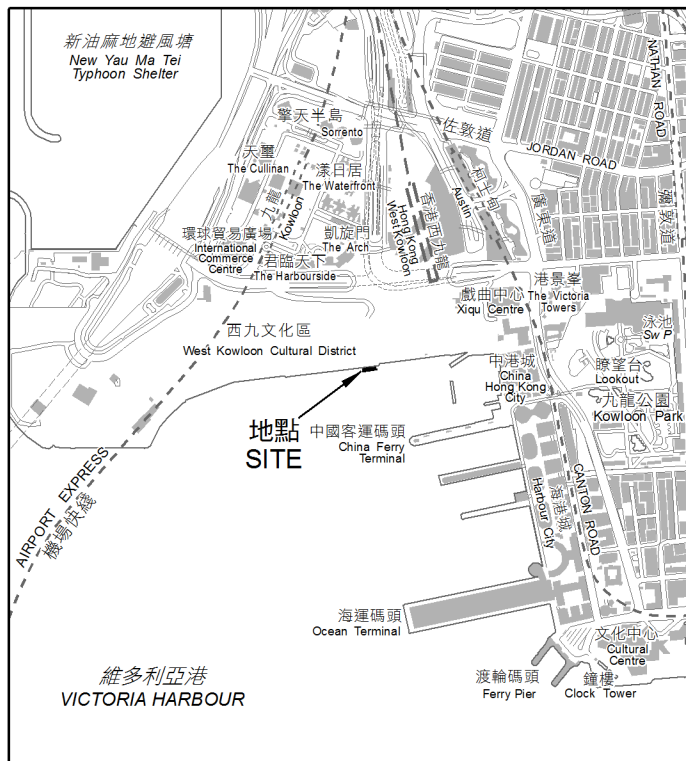


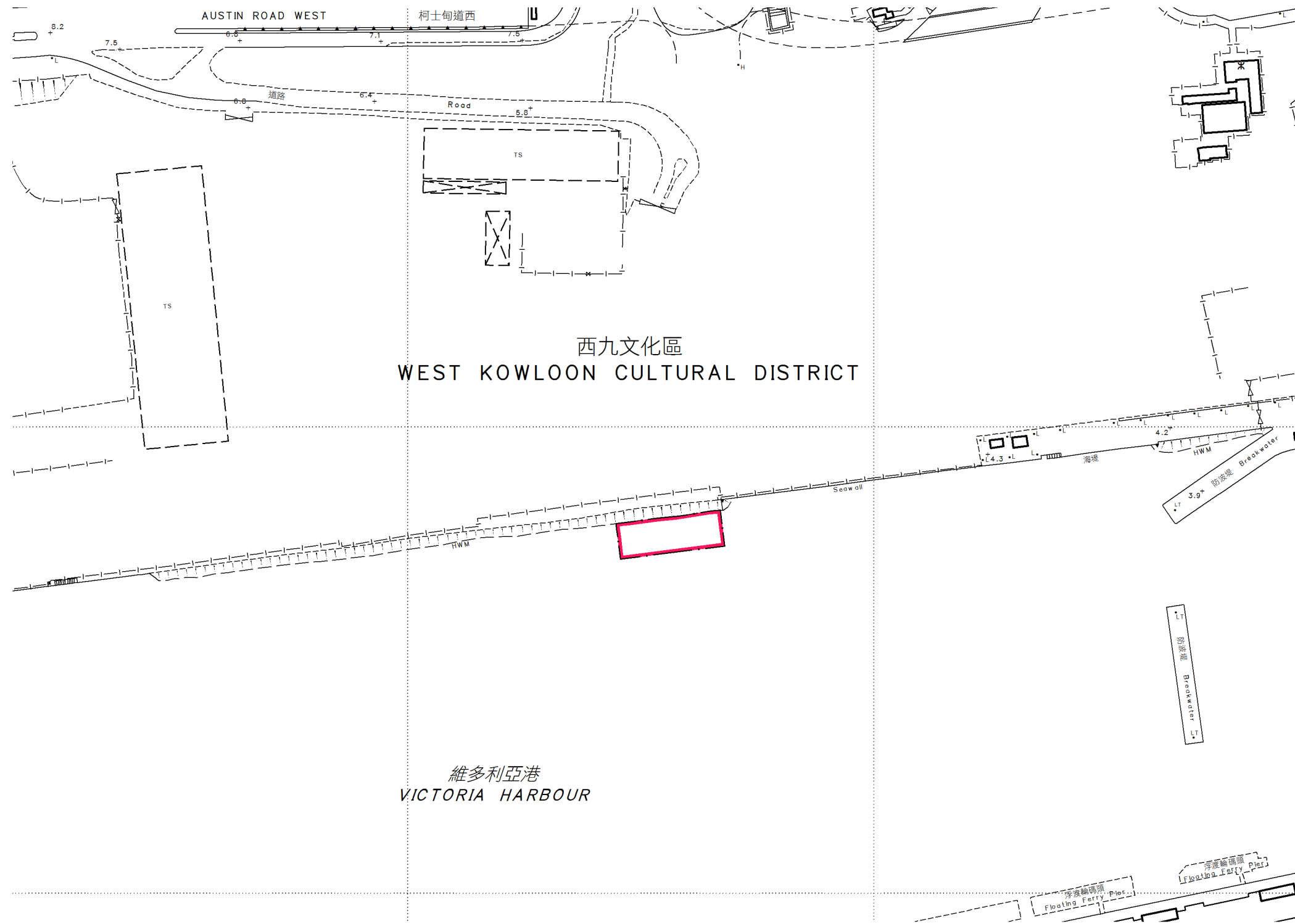
位置 LOCATION



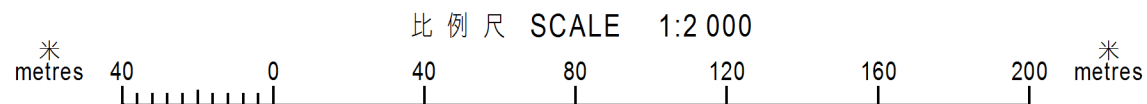
比例 SCALE 1:20 000

圖例 LEGEND

 受影響的前濱及海床範圍
FORESHORE AND SEA-BED AFFECTED



以紅色邊線標示的面積約為 690 平方米 EDGED RED AREA 690 SQUARE METRES (ABOUT)



已簽署 Signed
 (慕容漢 Tony MOYUNG)
 副署長(專業事務) Deputy Director / Specialist
 地政總署 05 / 03 / 2021
 Lands Department
 圖則由九龍測量處繪製
 Plan Prepared by District Survey Office, Kowloon
 © 香港特別行政區政府 版權所有 Copyright reserved - Hong Kong SAR Government

前濱及海床(填海工程)條例(第127章)
 工務計劃項目第7754CL號(部份)
 西九文化區基礎建設工程第一期(部份)
 重建在西九龍的現有海堤
 FORESHORE AND SEA-BED (RECLAMATIONS) ORDINANCE (CHAPTER 127)
 PUBLIC WORKS PROGRAMME ITEM NO. 7754CL (PART)
 INFRASTRUCTURE WORKS FOR WEST KOWLOON CULTURAL DISTRICT, PHASE 1 (PART)
 RECONSTRUCTION OF EXISTING SEAWALL IN WEST KOWLOON

檔案編號 File No. DSO/K 031/2015
 測量圖編號 Survey Sheet No. 11-SW-4A
 發展藍圖編號 Layout Plan No. ---
 參考圖編號 Reference Plan No. ---
 圖則編號 PLAN No. KM10527