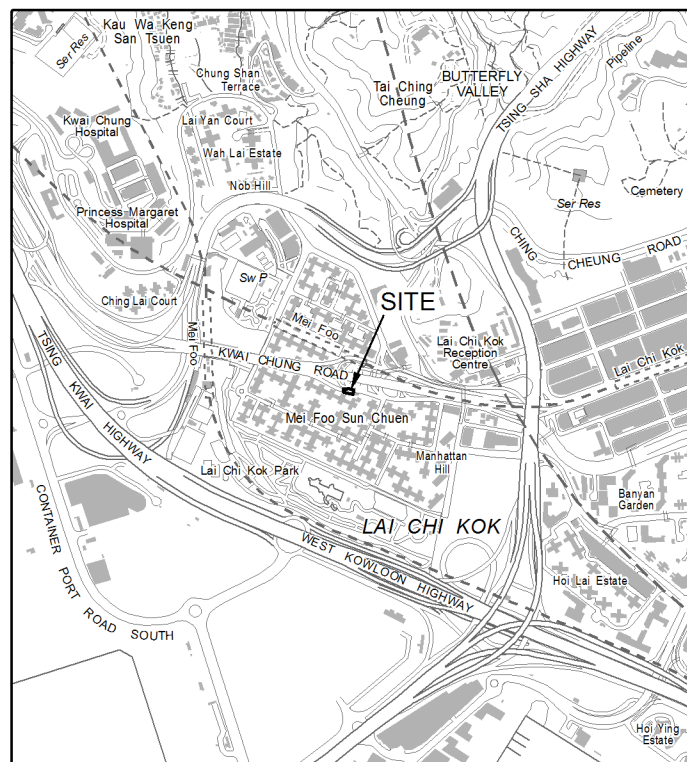





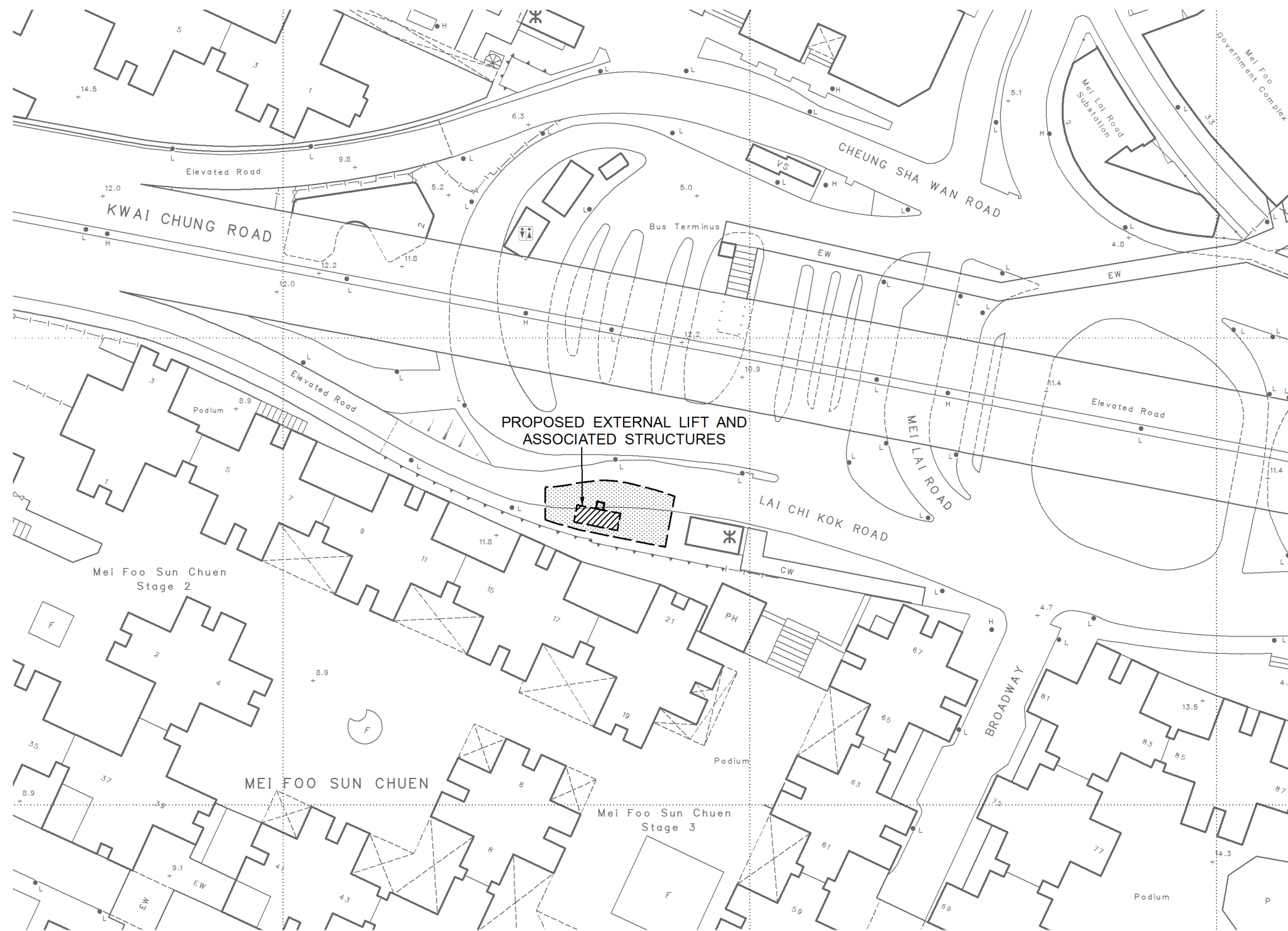
LOCATION



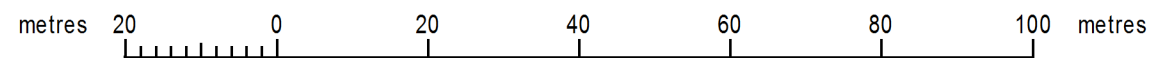
SCALE 1 : 20 000

LEGEND


-  TEMPORARY CLOSURE AND TEMPORARY SUBSTANTIAL ALTERATION OF PART OF CARRIAGEWAY AND FOOTPATH
-  PERMANENT CLOSURE AND PERMANENT SUBSTANTIAL ALTERATION OF PART OF CARRIAGEWAY AND FOOTPATH
-  PROPOSED DRAINAGE MANHOLE



SCALE 1:1 000



FOR IDENTIFICATION PURPOSES ONLY

 Estate Management Section
Lands Department

Plan Prepared by District Survey Office, Kowloon

© Copyright reserved - Hong Kong SAR Government

MASS TRANSIT RAILWAY
(LAND RESUMPTION AND RELATED PROVISIONS) ORDINANCE (CHAPTER 276)
MASS TRANSIT RAILWAY MEI FOO STATION EXTERNAL LIFT

File No. DSO/K W634

Survey Sheet No. 11-NW-7D

Layout Plan No. ---

Reference Plan No. ---

PLAN No. KM10364a

Date : 13/04/2021