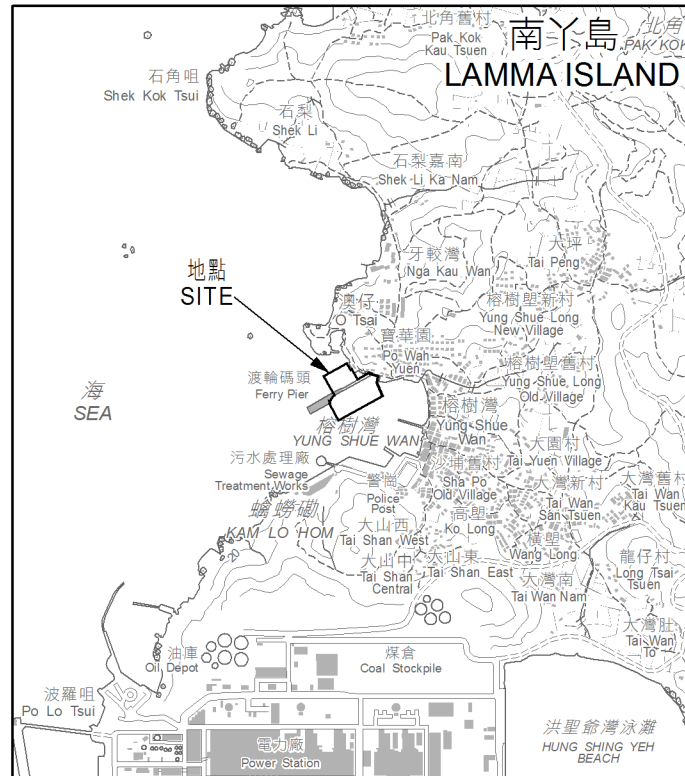





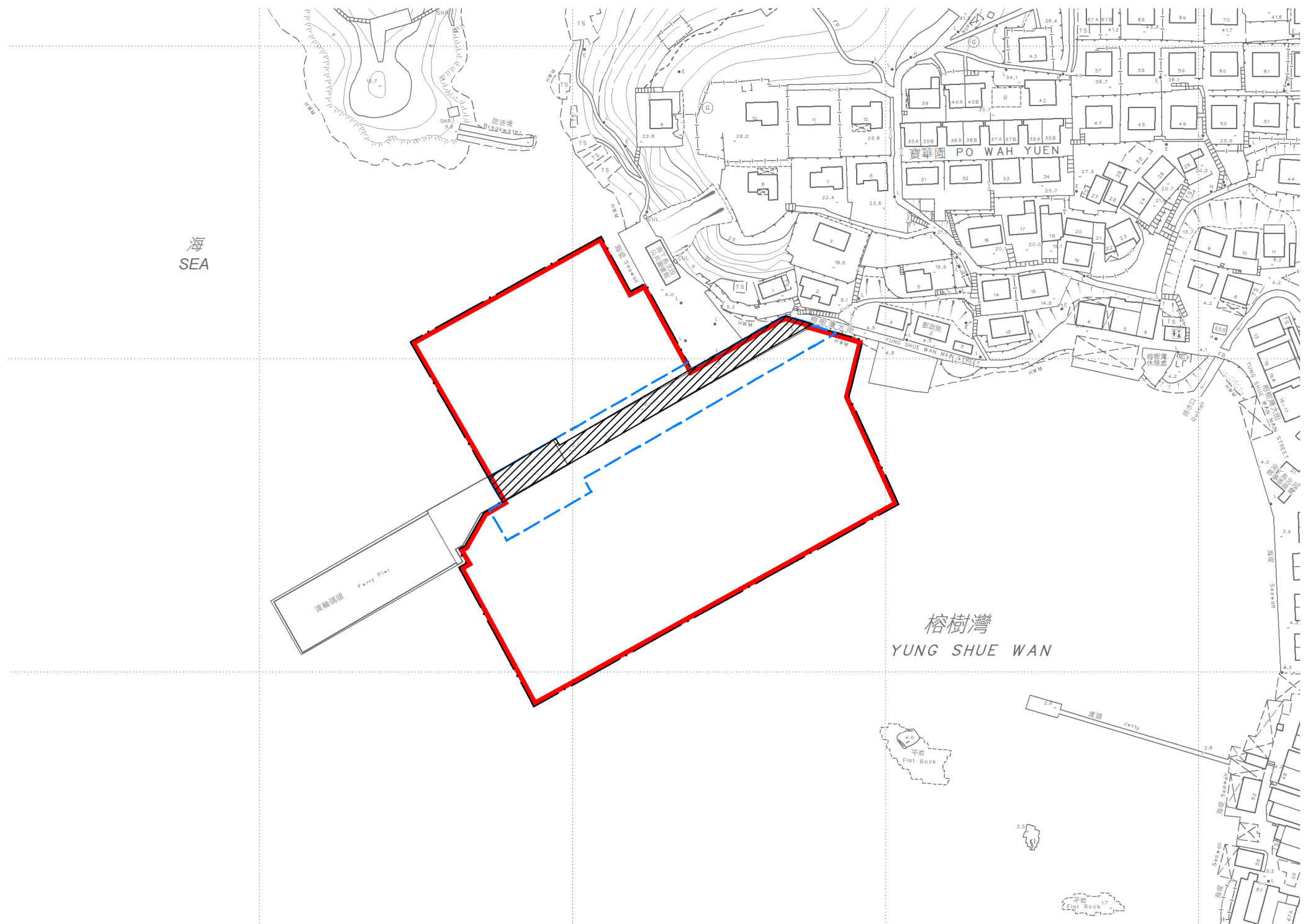
位置 LOCATION



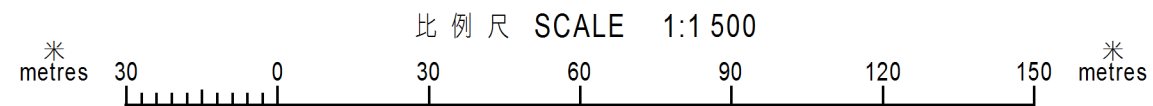
比例 SCALE 1:20 000

圖例 LEGEND

-  受影響的前濱及海床範圍
FORESHORE AND SEA-BED AFFECTED
-  現有碼頭 (將被拆卸)
EXISTING PIER (TO BE DEMOLISHED)
-  擬議的新碼頭
PROPOSED NEW PIER



以紅色邊線標示的面積約為 13 000 平方米 EDGED RED AREA 13 000 SQUARE METRES (ABOUT)



已簽署 SIGNED
 (慕容漢 Tony MOYUNG)
 副署長 (專業事務) Deputy Director / Specialist
 地政總署 16 / 7 / 2021
 Lands Department
 圖則由離島測量處繪製
 Plan Prepared by District Survey Office, Islands
 © 香港特別行政區政府 版權所有 Copyright reserved - Hong Kong SAR Government

前濱及海床(填海工程)條例(第127章)
 工務計劃項目第5055TF號
 榕樹灣公眾碼頭改善工程
 FORESHORE AND SEA-BED (RECLAMATIONS) ORDINANCE (CHAPTER 127)
 PUBLIC WORKS PROGRAMME ITEM NO. 5055TF
 IMPROVEMENT WORKS AT YUNG SHUE WAN PUBLIC PIER

檔案編號 File No. LD DLO/IS 10/CRN/2020/K/LM
 測量圖編號 Survey Sheet No. 14-NE-10C & D
 發展藍圖編號 Layout Plan No. -----
 參考圖編號 Reference Plan No. 276335/YSW/101A
 (土木工程拓展署 CEDD)
 圖則編號 PLAN No. ISM3252