




位置 LOCATION



比例 SCALE 1:20 000

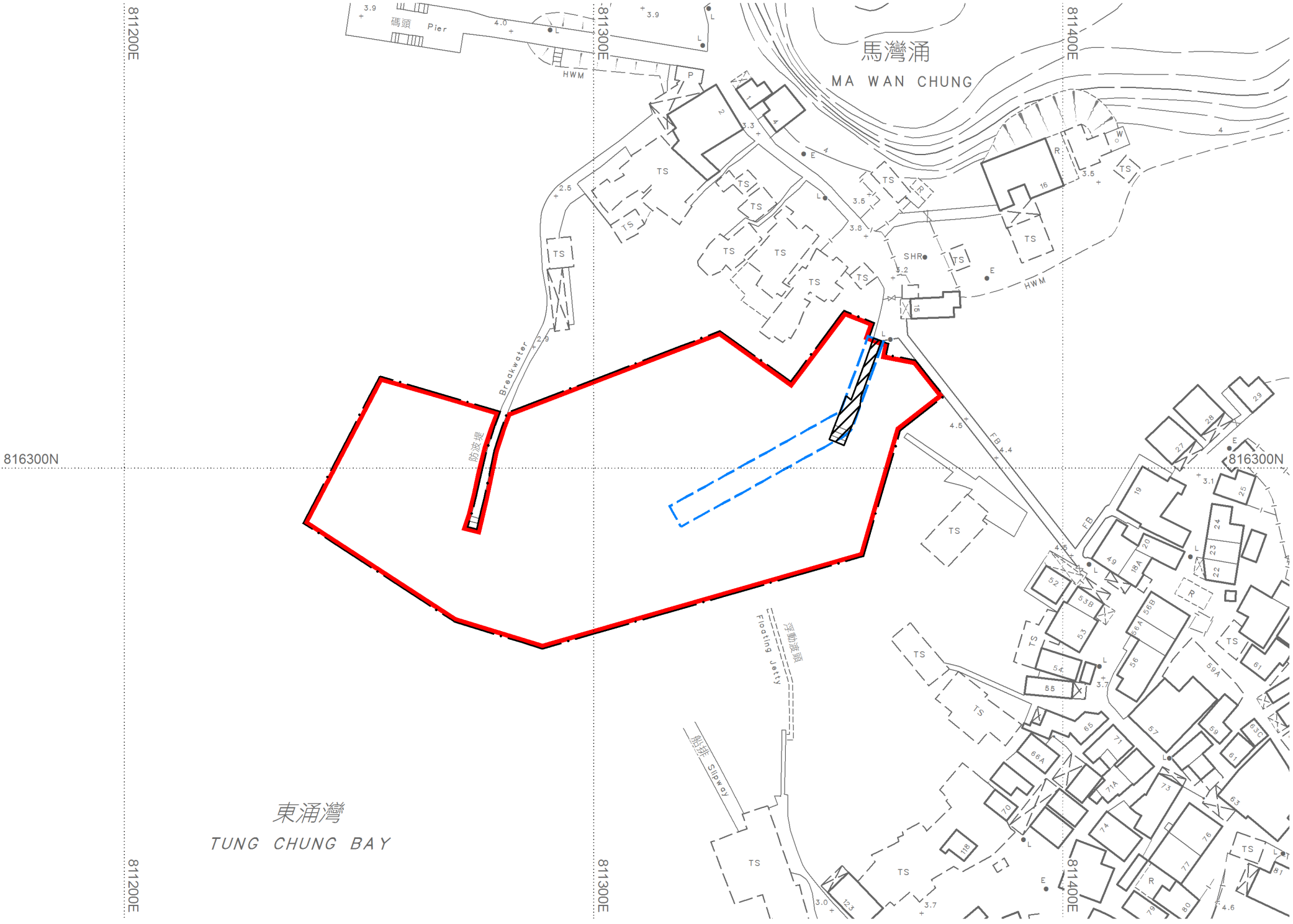
圖例 LEGEND

-  受影響的前濱及海床範圍
FORESHORE AND SEA-BED AFFECTED
-  現有碼頭 (將被拆卸)
EXISTING PIER (TO BE DEMOLISHED)
-  擬議的新碼頭
PROPOSED NEW PIER

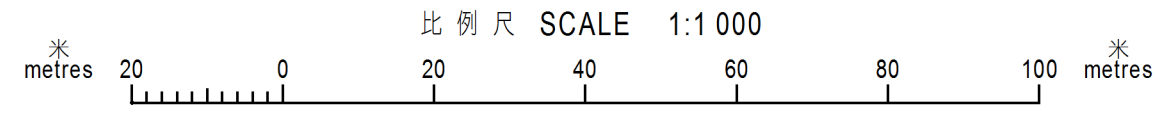


已簽署 SIGNED
 (慕容漢 Tony MOYUNG)
 副署長(專業事務) Deputy Director / Specialist
 地政總署 4 / 6 / 2021
 Lands Department
 圖則由離島測量處繪製
 Plan Prepared by District Survey Office, Islands

© 香港特別行政區政府 版權所有 Copyright reserved - Hong Kong SAR Government



以紅色邊線標示的面積約為 5 840 平方米 EDGED RED AREA 5 840 SQUARE METRES (ABOUT)



前濱及海床(填海工程)條例(第127章)
 工務計劃項目第5060TF號
 馬灣涌碼頭改善工程
 FORESHORE AND SEA-BED (RECLAMATIONS) ORDINANCE (CHAPTER 127)
 PUBLIC WORKS PROGRAMME ITEM NO. 5060TF
 IMPROVEMENT WORKS AT MA WAN CHUNG PIER

檔案編號 File No. LD DLO/IS 09/CRN/2020/K/TC
 測量圖編號 Survey Sheet No. 9-SE-8A & 8B
 發展藍圖編號 Layout Plan No. -----
 參考圖編號 Reference Plan No. 276335/MWC/104A
 (土木工程拓展署 CEDD)
 圖則編號 PLAN No. ISM3229