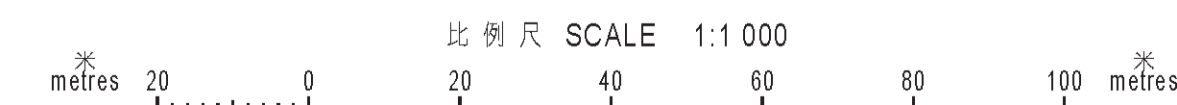
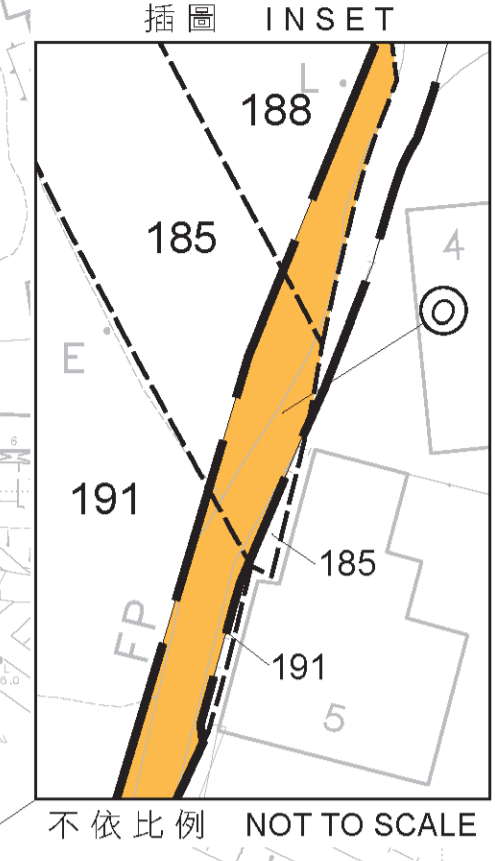
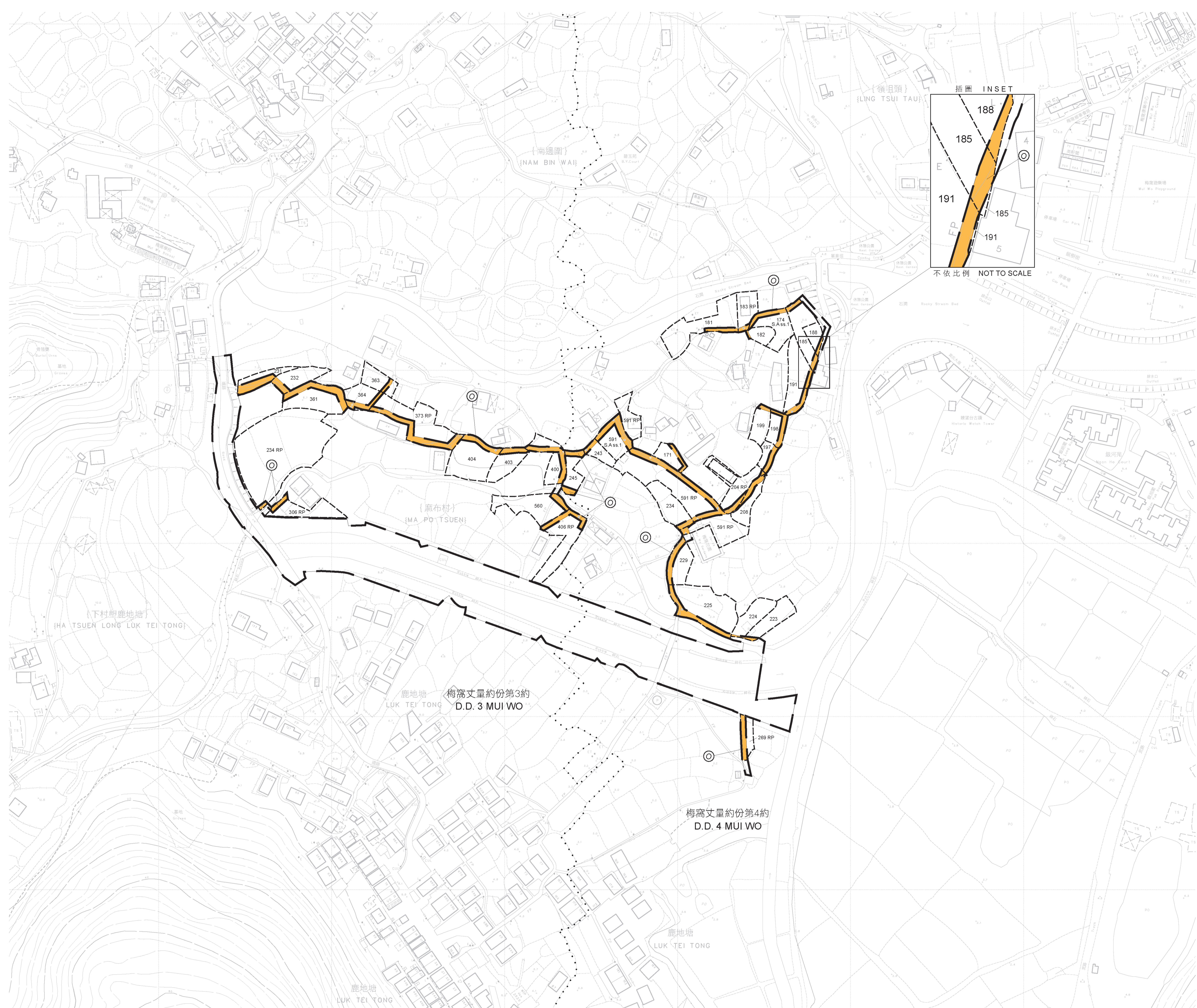




將予收回土地的面積  
Area of Land to be Resumed

丈量約份編號 D.D. No.	地段編號 Lot No.	平方米(約數) m <sup>2</sup> (about)	平方呎(約數) ft <sup>2</sup> (about)
梅窩 第3約 3 MUI WO	231 (P)	106.3	1144
	232 (P)	45.7	492
	234 RP (P)	12.2	131
	308 RP (P)	32.3	348
	361 (P)	172.6	1858
	363 (P)	18.4	198
	364 (P)	70.0	753
	373 RP (P)	230.2	2476
	400 (P)	122.4	1316
	403 (P)	47.8	515
	404 (P)	79.8	859
	406 RP (P)	93.9	1011
	560 (P)	42.3	455
梅窩 第4約 4 MUI WO	171 (P)	41.1	442
	174 S Ass.1 (P)	66.1	711
	181 (P)	45.0	484
	182 (P)	6.6	71
	183 RP (P)	18.5	199
	185 (P)	53.7	578
	188 (P)	17.9	193
	191 (P)	83.4	898
	197 (P)	48.8	525
	198 (P)	72.6	781
	199 (P)	16.7	180
	204 RP (P)	50.8	547
	208 (P)	58.7	632
223 (P)	12.9	139	
224 (P)	7.8	84	
225 (P)	153.4	1651	
229 (P)	91.9	989	
234 (P)	29.7	320	
243 (P)	28.4	273	
245 (P)	66.5	716	
269 RP (P)	79.2	853	
591 S Ass.1 (P)	133.5	1437	
591 RP (P)	277.2	2984	
總面積 Total Area		2531.3	27247

- 圖例  
LEGEND
- 收地/清拆界限  
RESUMPTION / CLEARANCE LIMIT
  - 將予收回的土地  
LAND TO BE RESUMED
  - 地段界線  
LOT BOUNDARY
  - D.D. 丈量約份  
DEMARCATON DISTRICT
  - RP 餘段  
REMAINING PORTION
  - S. 分段  
SECTION
  - ss. 小分段  
SUB-SECTION
  - (P) 部分  
PORTION(S)
  - ..... 丈量約份界線  
DEMARCATON DISTRICT BOUNDARY
  - ◎ 顏色  
COLOURED ORANGE



只作識別用  
FOR IDENTIFICATION PURPOSES ONLY

已簽署 SIGNED  
(凌家輝)(K F LING)  
離島地政專員 District Lands Officer, Islands  
日期 Date 29 OCT 2020

地政總署 離島地政處  
Lands Department  
圖則由地政測量處編製  
Plan Prepared by District Survey Office, Islands  
© 香港特別行政區政府 - 版權所有 Copyright reserved - Hong Kong SAR Government

收地圖則  
水污染管制(排污設備)規例(第358AL章)第26條引用 道路(工程、使用及補償)條例(第370章)  
部分工務計劃項目第4353DS號 - 離島污水收集系統第2階段 - 擴展污水收集系統至梅窩其他未有污水設施的鄉村  
- 麻布村鄉村污水收集系統工程

RESUMPTION PLAN  
ROADS (WORKS, USE AND COMPENSATION) ORDINANCE (Chapter 370) AS APPLIED BY SECTION 26 OF THE WATER POLLUTION CONTROL (SEWERAGE) REGULATION (Chapter 358AL)  
PART OF PWP ITEM NO. 4353DS - OUTLYING ISLANDS SEWERAGE STAGE 2 - EXTENSION OF SEWERAGE SYSTEM TO OTHER UNSEWERED VILLAGES IN MUI WO  
- VILLAGE SEWERAGE WORKS AT MA PO TSUEN

檔案編號 File No. LD DLO/IS 02/CRN/2019/K/MW  
LD DSO/IS W2645 Pt. 3

測量圖編號 Survey Sheet No. 10-SW-17A & B

發展圖編號 Layout Plan No. ....

參考圖編號 Reference Plan No. 60027687/GA2/92018  
(業務署 DSD)

圖則編號 PLAN No. ISM3077a