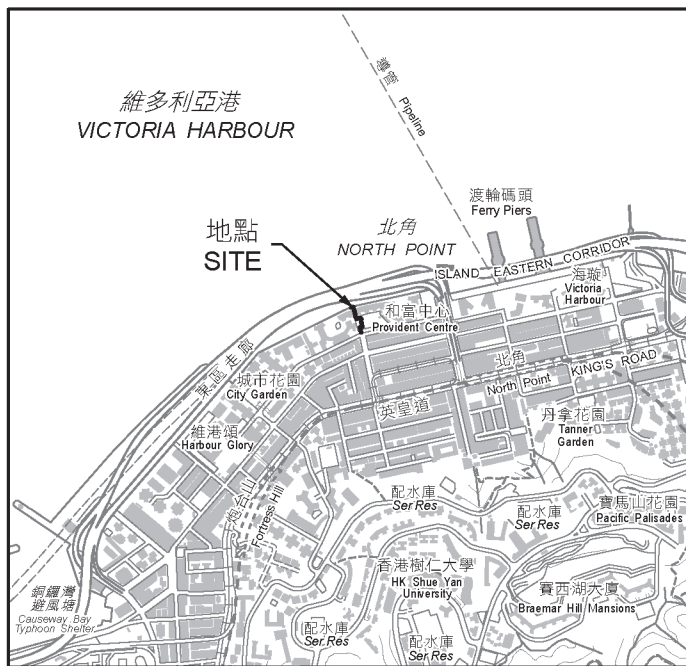


位置 LOCATION



比例 SCALE 1:20 000

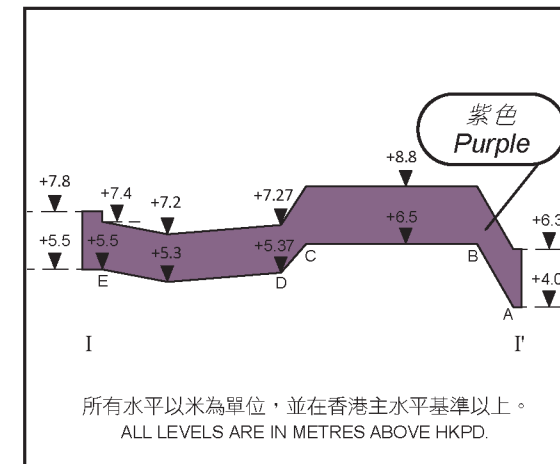
設定地役權及其他永久權利的範圍 AREA FOR CREATION OF EASEMENTS AND OTHER PERMANENT RIGHTS	
地段編號 LOT No.	面積以平方米計(約數) AREA IN SQUARE METRES (ABOUT)
內地段第8465號的一部分土地 A PORTION OF LAND IN INLAND LOT No. 8465	176.4

圖例  
LEGEND

- 地段界線  
LOT BOUNDARY
- 設定地役權及其他永久權利的範圍  
AREA FOR CREATION OF EASEMENTS AND OTHER PERMANENT RIGHTS
- 香港主水平基準  
HONG KONG PRINCIPAL DATUM

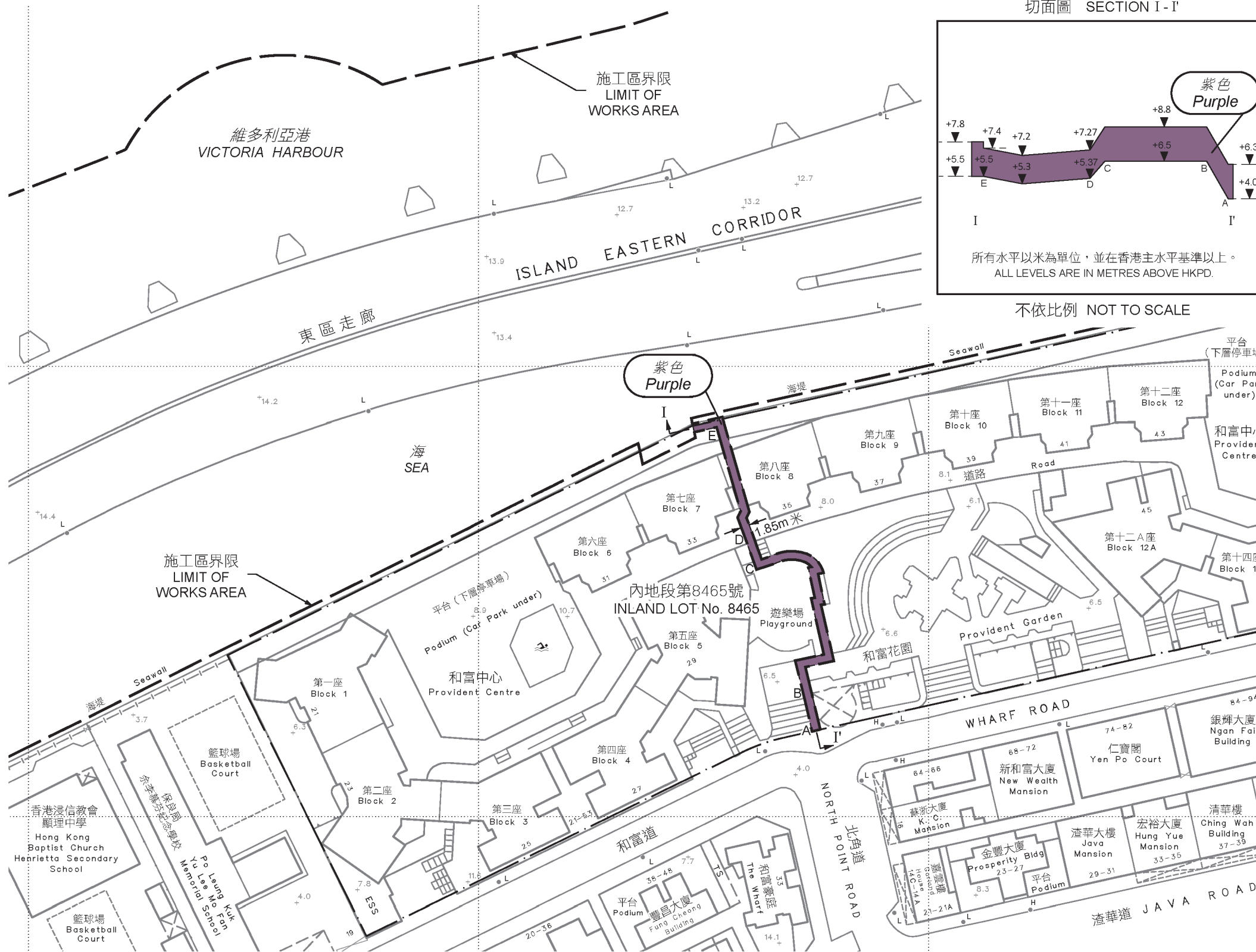
內地段第8465號的一部分土地的地役權及其他永久權利擬設定於香港主水平基準以上約4.0米及8.8米之間。  
EASEMENTS AND OTHER PERMANENT RIGHTS IN A PORTION OF LAND IN INLAND LOT No. 8465 ARE PROPOSED TO BE CREATED FROM A LEVEL OF APPROXIMATELY 4.0 METRES ABOVE THE HONG KONG PRINCIPAL DATUM TO A LEVEL OF APPROXIMATELY 8.8 METRES ABOVE THE HONG KONG PRINCIPAL DATUM.

切面圖 SECTION I-I'

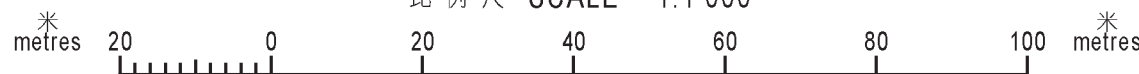


所有水平以米為單位，並在香港主水平基準以上。  
ALL LEVELS ARE IN METRES ABOVE HKPD.

不依比例 NOT TO SCALE



比例尺 SCALE 1:1 000



只作識別用  
FOR IDENTIFICATION PURPOSES ONLY

Signed

(梁妙燕 Karen M.Y. LEUNG)

總產業測量師/土地徵用 Chief Estate Surveyor / Acquisition  
日期 Date 17 DEC 2020

地政總署 土地徵用組  
Acquisition Section  
Lands Department

圖則由港島測量處繪製  
Plan Prepared by District Survey Office, Hong Kong  
© 香港特別行政區政府 版權所有 Copyright reserved - Hong Kong SAR Government

設定地役權及其他永久權利圖則  
道路(工程、使用及補償)條例(第370章)  
工務計劃項目第7873TH號  
東區走廊下之行人板道的道路工程

PLAN FOR CREATION OF EASEMENTS AND OTHER PERMANENT RIGHTS  
ROADS (WORKS, USE AND COMPENSATION) ORDINANCE (CHAPTER 370)  
ROAD WORKS UNDER PWP ITEM NO. 7873TH  
BOARDWALK UNDERNEATH ISLAND EASTERN CORRIDOR

檔案編號 File No. DSO/HK W2879

測量圖編號 Survey Sheet No. 11-SE-1C

發展藍圖編號 Layout Plan No. --

參考圖編號 Reference Plan No. HKM10693\_2.dgn

圖則編號 PLAN No. HKM10693 (兩張中的第二張)  
(SHEET 2 OF 2)