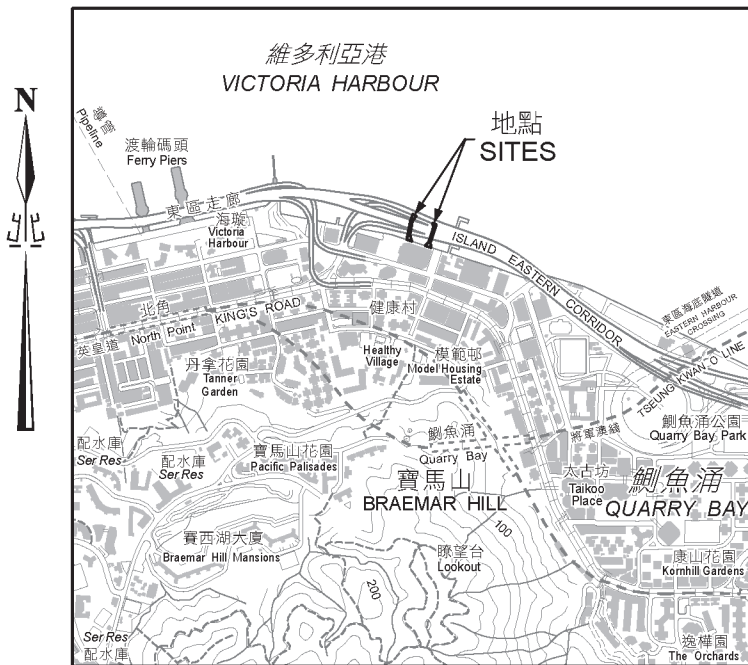


位置 LOCATION

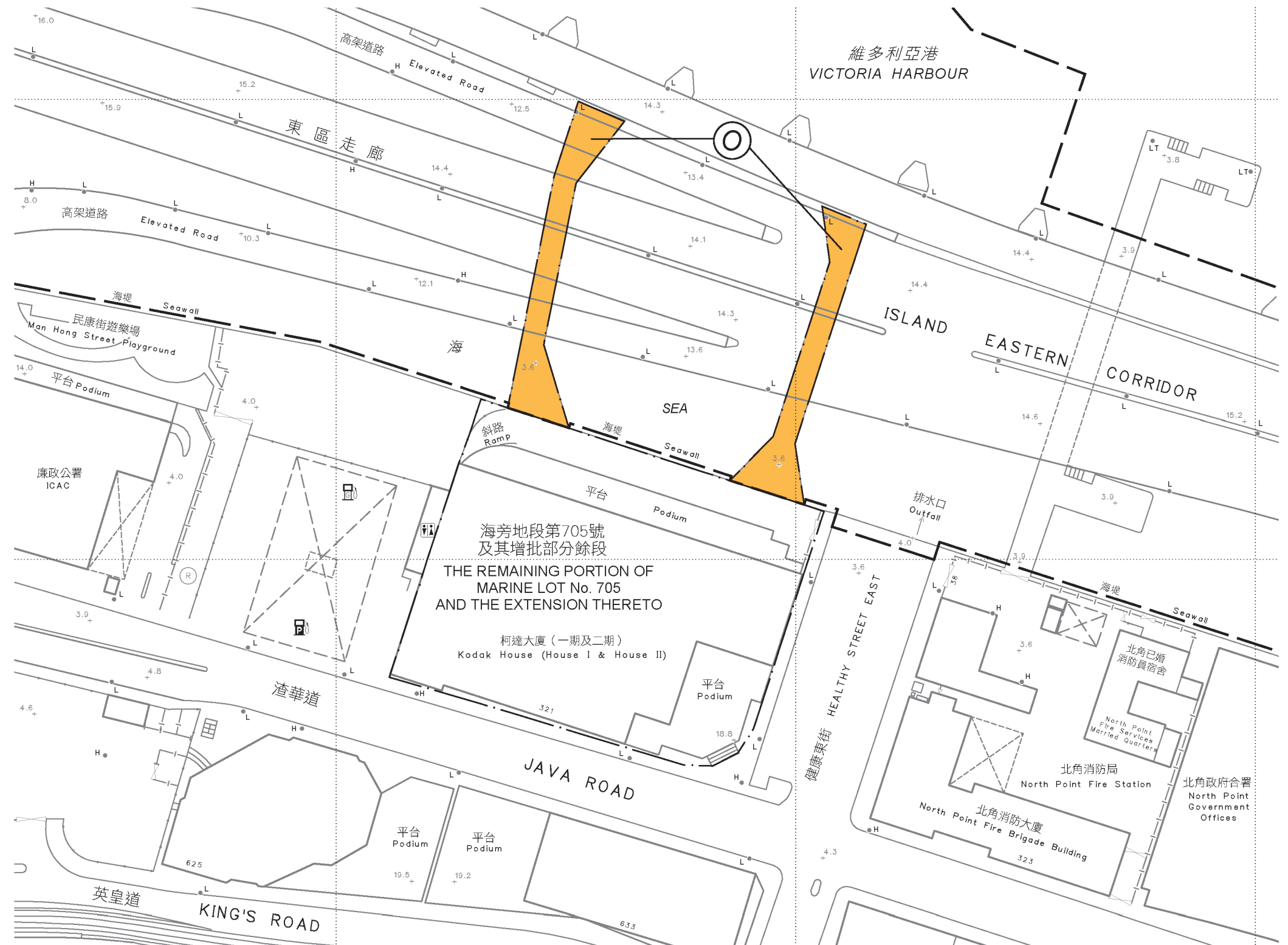


比例 SCALE 1:20 000

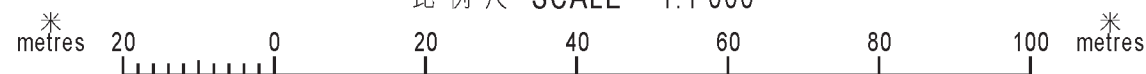
將予收回土地的面積 AREA OF LAND TO BE RESUMED	
地段編號 LOT No.	面積以平方米計(約數) AREA IN SQUARE METRES (ABOUT)
海旁地段第705號 及其增批部分餘段的部分土地 PORTIONS OF LAND IN THE REMAINING PORTION OF MARINE LOT No. 705 AND THE EXTENSION THERETO	871.1

圖例  
LEGEND

- 地段界線  
LOT BOUNDARY
- 將予收回的土地  
LAND TO BE RESUMED
- 施工區界限  
LIMIT OF WORKS AREA
- 橙色  
ORANGE



比例尺 SCALE 1:1 000



只作識別用  
FOR IDENTIFICATION PURPOSES ONLY

Signed

(梁妙燕 Karen M.Y. LEUNG)

總產業測量師/土地徵用 Chief Estate Surveyor / Acquisition  
日期 Date 17 DEC 2020

地政總署 土地徵用組  
Acquisition Section  
Lands Department

圖則由港島測量處繪製  
Plan Prepared by District Survey Office, Hong Kong  
© 香港特別行政區政府 版權所有 Copyright reserved - Hong Kong SAR Government

收地圖則  
道路(工程、使用及補償)條例(第370章)  
工務計劃項目第7873TH號  
東區走廊下之行人板道的道路工程

RESUMPTION PLAN  
ROADS (WORKS, USE AND COMPENSATION) ORDINANCE (CHAPTER 370)  
ROAD WORKS UNDER PWP ITEM NO. 7873TH  
BOARDWALK UNDERNEATH ISLAND EASTERN CORRIDOR

檔案編號 File No. DSO/HK W0420

測量圖編號 Survey Sheet No. 11-SE-2C

發展藍圖編號 Layout Plan No. --

參考圖編號 Reference Plan No. KZxxx3.dgn & Plans for Road Works (binder)\_r3.pdf

圖則編號 PLAN No. HKM10682

日期 Date: 15/12/2020