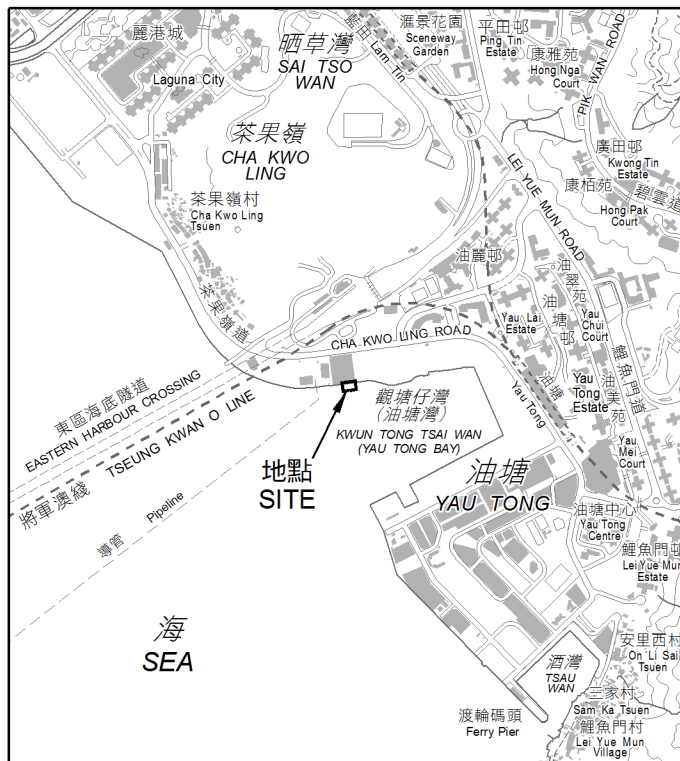





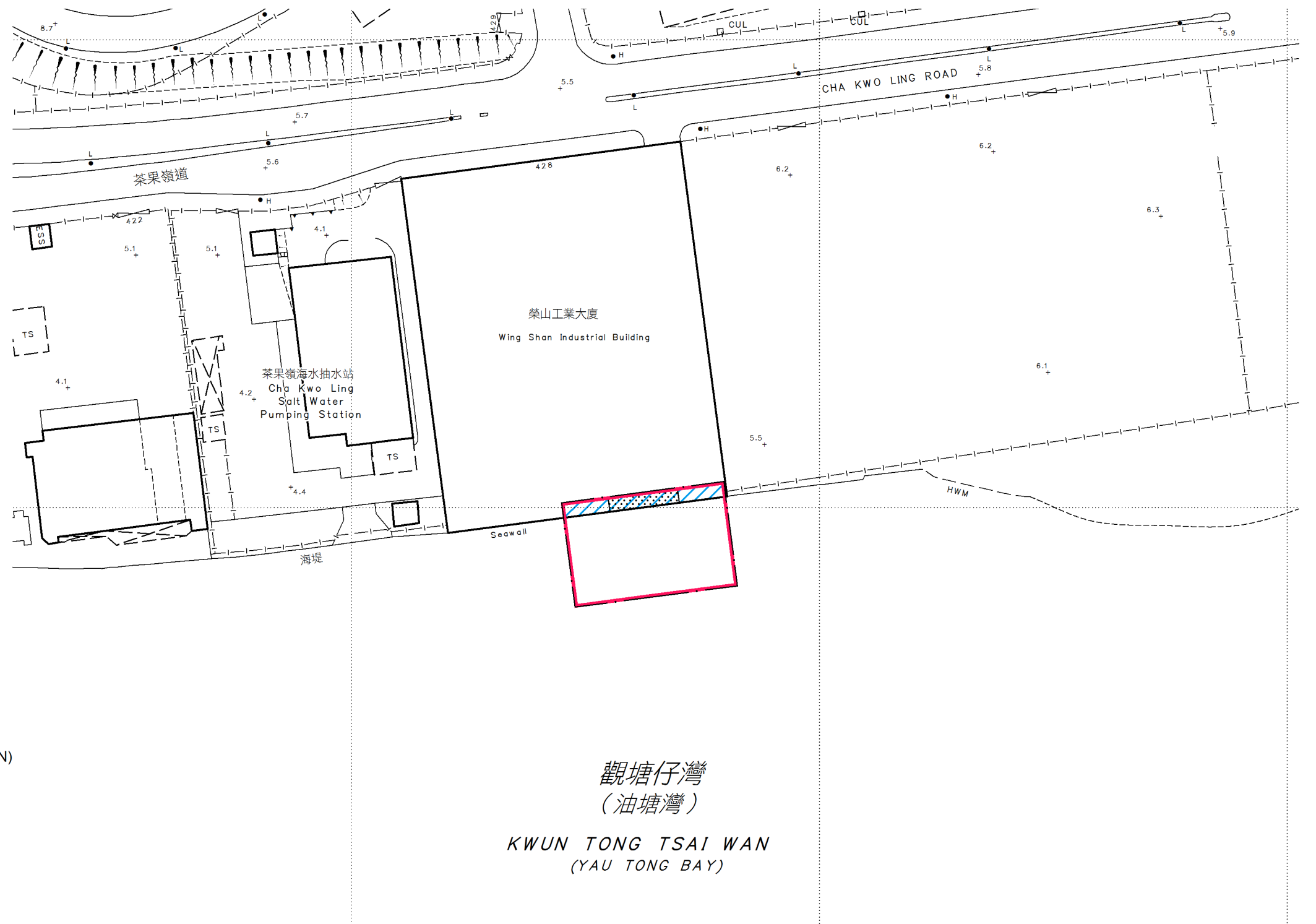
位置 LOCATION



比例 SCALE 1:20 000

圖例
LEGEND

-  受影響的前濱及海床範圍
FORESHORE AND SEA-BED AFFECTED
-  現有海堤
EXISTING SEAWALL
-  擬建登岸梯級(指示式位置)
PROPOSED LANDING STEPS (INDICATIVE LOCATION)

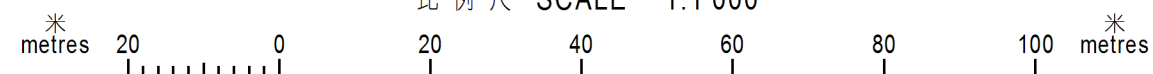


觀塘仔灣
(油塘灣)

KWUN TONG TSAI WAN
(YAU TONG BAY)

以紅色邊線標示的面積約為 787 平方米 EDGED RED AREA 787 SQUARE METRES (ABOUT)

比例尺 SCALE 1:1 000



前濱及海床(填海工程)條例(第127章)
擬於觀塘仔灣(油塘灣)海旁建造登岸梯級
FORESHORE AND SEA-BED (RECLAMATIONS) ORDINANCE (CHAPTER 127)
PROPOSED CONSTRUCTION OF LANDING STEPS AT
THE WATERFRONT OF KWUN TONG TSAI WAN (YAU TONG BAY)

檔案編號 File No. DSO/K 165/2002
測量圖編號 Survey Sheet No. 11-SE-3B
發展藍圖編號 Layout Plan No. ---
參考圖編號 Reference Plan No. ---
圖則編號 PLAN No. KM10356

已簽署 Signed
(慕容漢 Tony MOYUNG)
副署長(專業事務) Deputy Director / Specialist
地政總署 Lands Department
圖則由九龍測量處繪製
Plan Prepared by District Survey Office, Kowloon
© 香港特別行政區政府 版權所有 Copyright reserved - Hong Kong SAR Government

日期 Date: 15/04/2020