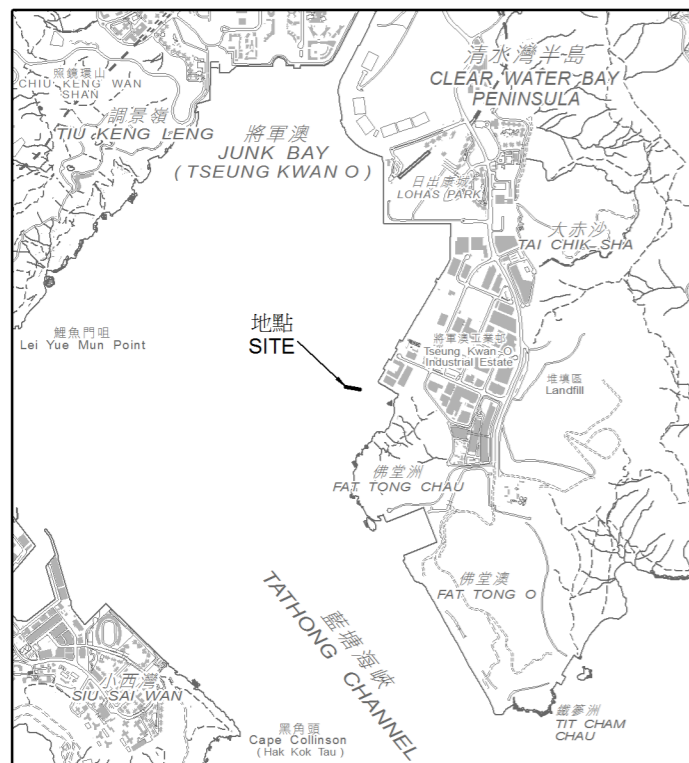
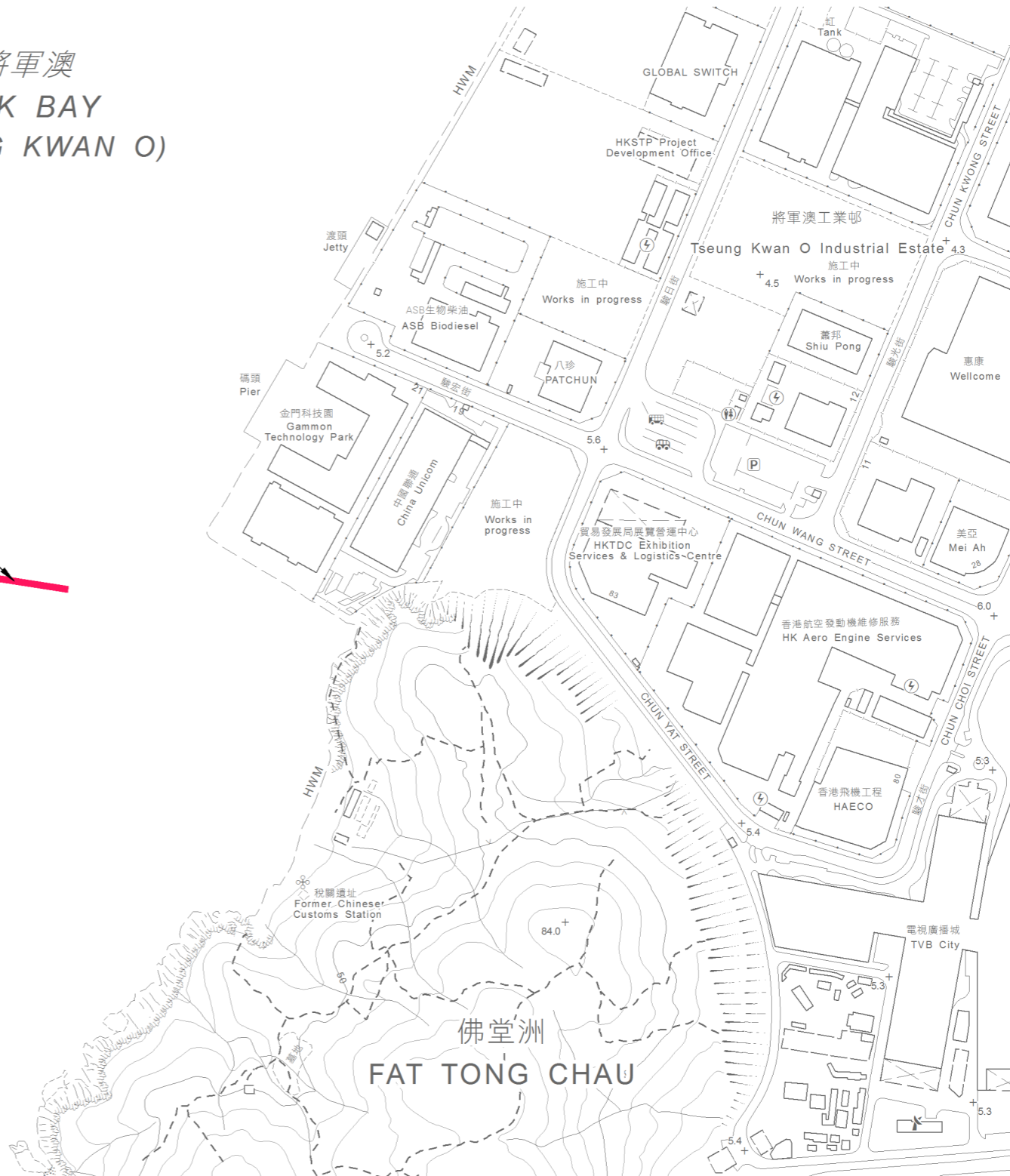
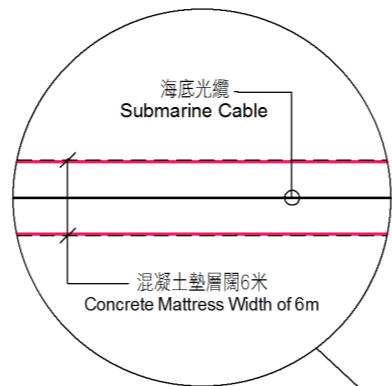


位置 LOCATION



比例 SCALE 1:50 000

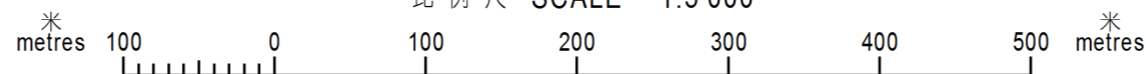
將軍澳  
JUNK BAY  
(TSEUNG KWAN O)



圖例  
LEGEND

受影響的前濱及海床範圍  
FORESHORE AND SEA-BED AFFECTED

以粗紅線標示的面積約為 580 平方米  
BOLD RED LINE AREA 580 SQUARE METRES (ABOUT)  
比例尺 SCALE 1:5 000



已簽署 Signed  
 ( 慕容漢 Tony MOYUNG )  
 副署長(專業事務) Deputy Director / Specialist  
 15 / 11 / 2019  
 地政總署  
 Lands Department  
 圖則由西貢測量處繪製  
 Plan Prepared by District Survey Office, Sai Kung  
 © 香港特別行政區政府 版權所有 Copyright reserved - Hong Kong SAR Government

前濱及海床(填海工程)條例(第127章)  
 擬議的APG海底光纜系統保護工程  
 FORESHORE AND SEA-BED (RECLAMATIONS) ORDINANCE (CHAPTER 127)  
 PROPOSED PROTECTION WORKS FOR ASIA PACIFIC GATEWAY (APG)

檔案編號 File No. L/M(1) TO DLO/SK SK/SP 43  
 底圖編號 Base Map No. 12-SW-A (組別 Series HP5C)  
 發展藍圖編號 Layout Plan No. -----  
 參考圖編號 Reference Plan No. -----  
 圖則編號 PLAN No. SKM9624