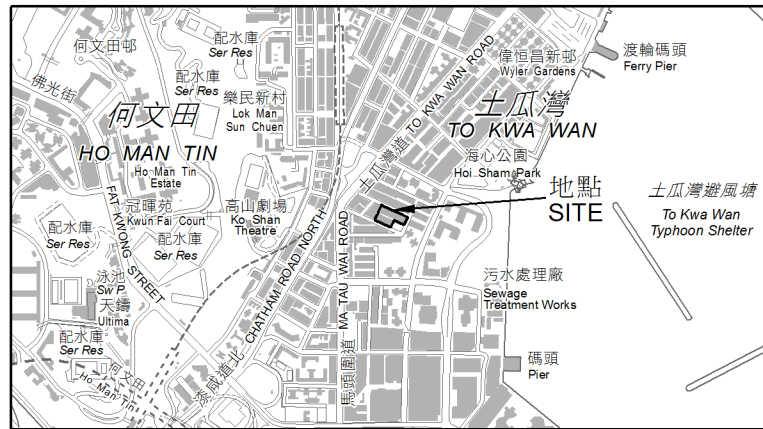


位置 LOCATION



比例 SCALE 1:20 000

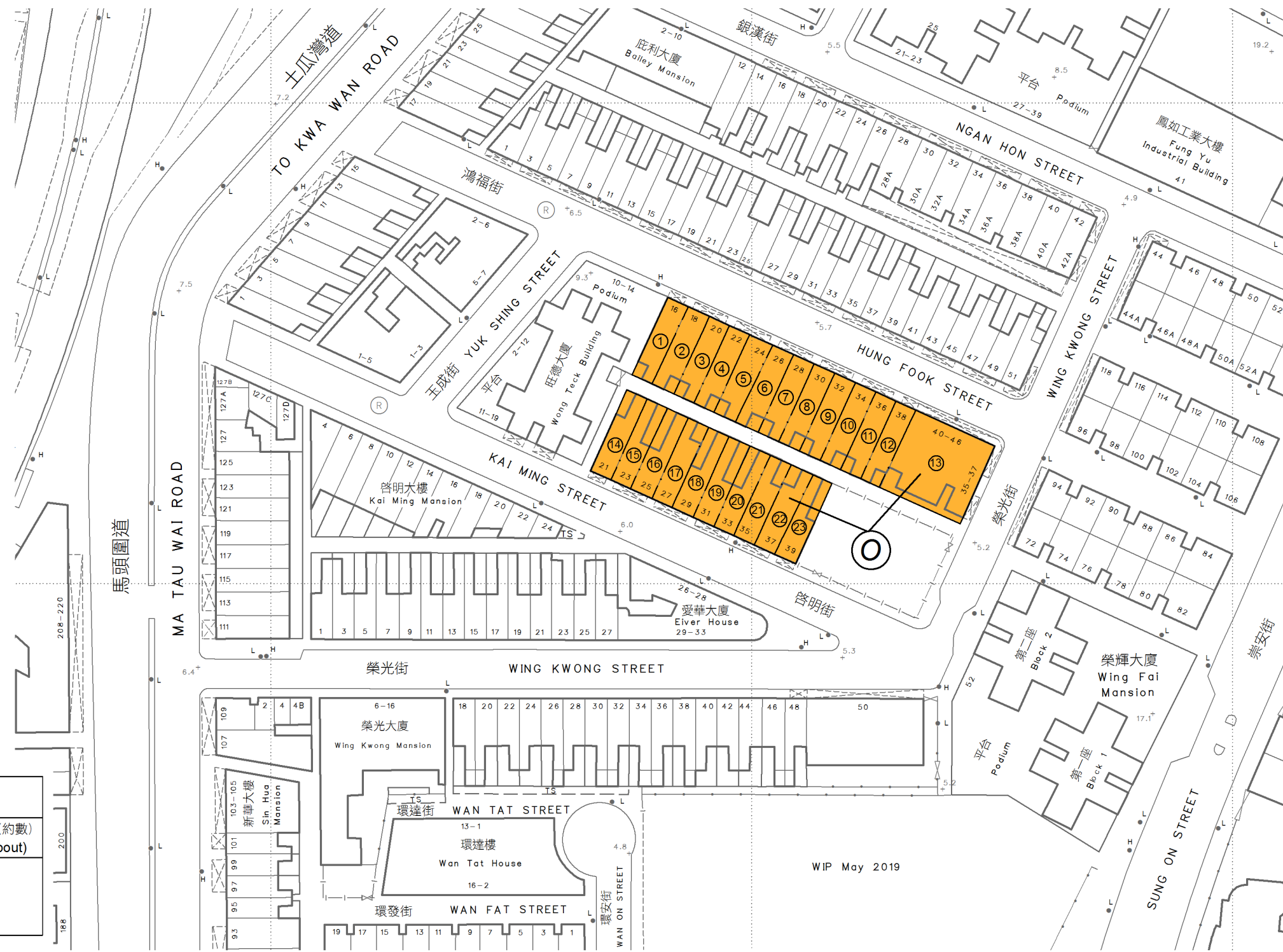
圖例 LEGEND

- 將予收回土地地段
LOTS OF LAND TO BE RESUMED
- 地段界線
LOT BOUNDARY
- 九龍海旁地段
KOWLOON MARINE LOT
- 分段
SECTION
- 小分段
SUBSECTION
- 餘段
REMAINING PORTION

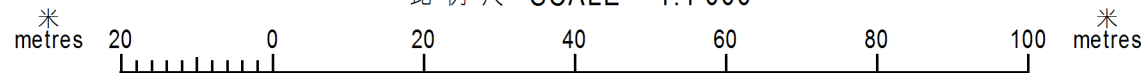
將予收回土地的面積
AREA OF LAND TO BE RESUMED

參考編號 Ref. No.	地段編號 LOT No.	物業地址 PROPERTY ADDRESS	平方米(約數) m ² (about)
------------------	-----------------	--------------------------	-----------------------------------

請參閱第二頁
PLEASE REFER TO THE SHEET 2



比例尺 SCALE 1:1 000



只作識別用
FOR IDENTIFICATION PURPOSES ONLY

地政總署市區重建組
Urban Renewal Section, Lands Department

圖則由九龍測量處繪製
Plan Prepared by District Survey Office, Kowloon

© 香港特別行政區政府 版權所有
Copyright reserved - Hong Kong SAR Government

《收回土地條例》(第124章)
收回位於九龍土瓜灣鴻福街 / 啓明街的土地
以供市區重建局實施KC-011發展項目
LANDS RESUMPTION ORDINANCE (Chapter 124)
RESUMPTION OF LAND
FOR IMPLEMENTATION OF DEVELOPMENT PROJECT KC-011
BY THE URBAN RENEWAL AUTHORITY
AT HUNG FOOK STREET / KAI MING STREET, TO KWA WAN, KOWLOON

檔案編號 File No. DSO/K 061/2018

測量圖編號 Survey Sheet No. 11-NE-16C, 11-NW-20D

發展藍圖編號 Layout Plan No. ---

參考圖編號 Reference Plan No. ---

圖則編號 PLAN No. KM10247(1_2)

日期 Date:22/07/2019