





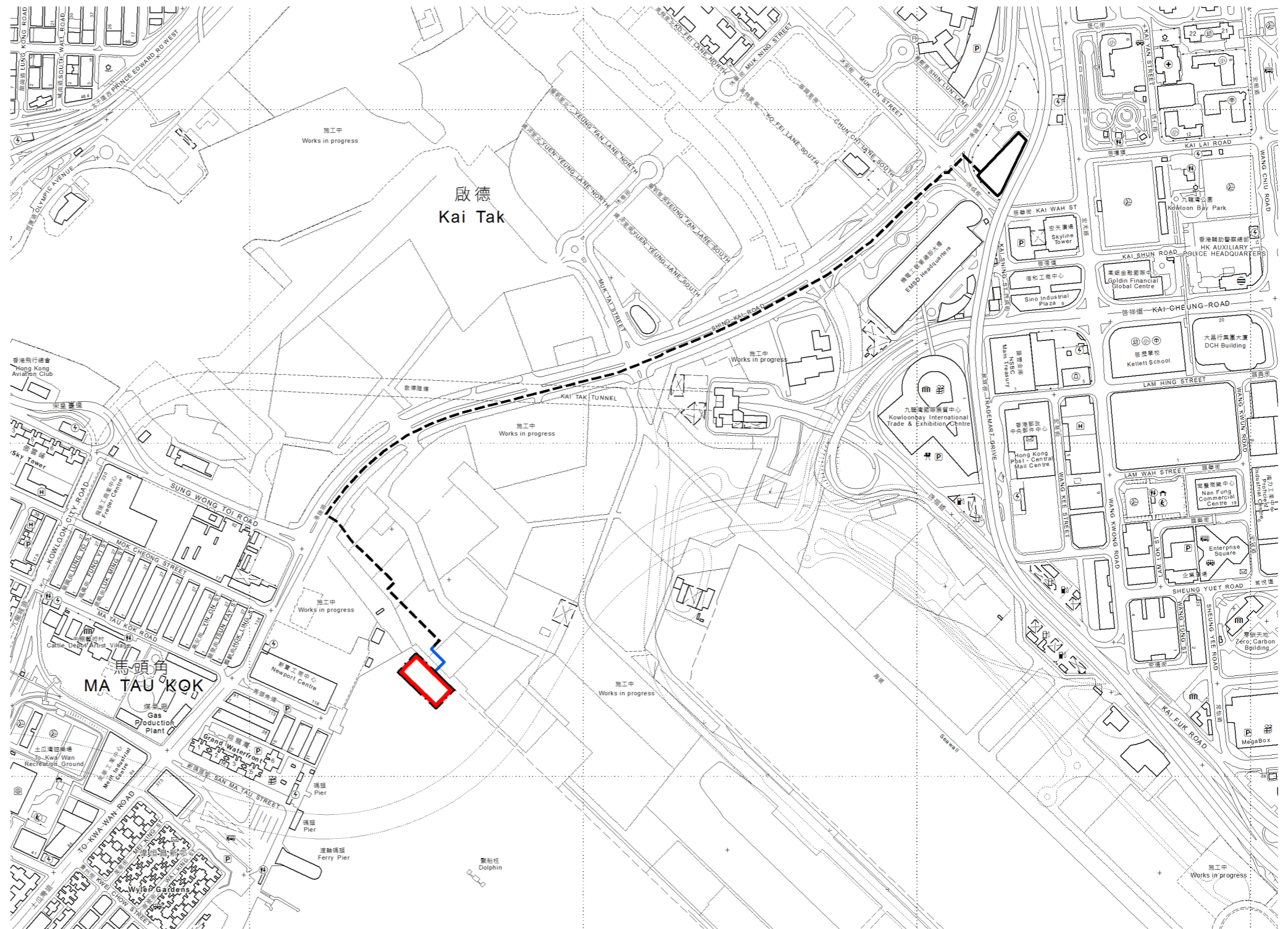
位置 LOCATION



比例 SCALE 1:20 000

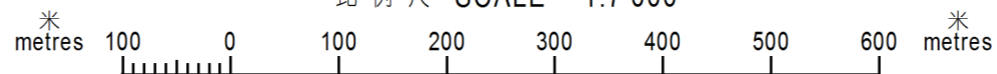
圖例 LEGEND

-  受影響的前濱及海床範圍  
FORESHORE AND SEA-BED AFFECTED
-  現有區域供冷站 (指示性)  
EXISTING DISTRICT COOLING SYSTEM PLANT (INDICATIVE)
-  現有海水排水管道 (指示性)  
EXISTING SEAWATER DISCHARGE PIPE (INDICATIVE)
-  擬建海水排水管道 (指示性)  
PROPOSED SEAWATER DISCHARGE PIPE (INDICATIVE)



以紅色邊線標示的面積約為 3 200 平方米 EDGED RED AREA 3 200 SQUARE METRES (ABOUT)

比例尺 SCALE 1:7 000



已簽署 Signed  
(慕容漢 Tony MOYUNG)  
副署長 (專業事務) Deputy Director / Specialist  
地政總署 Lands Department  
圖則由九龍測量處繪製  
Plan Prepared by District Survey Office, Kowloon  
© 香港特別行政區政府 版權所有 Copyright reserved - Hong Kong SAR Government

前濱及海床(填海工程)條例(第127章)  
工務計劃項目第45CG號  
啟德發展計劃區域供冷系統  
在前啟德機場跑道北面末端建造區域供冷系統的海水排水口  
FORESHORE AND SEA-BED (RECLAMATIONS) ORDINANCE (CHAPTER 127)  
PUBLIC WORKS PROGRAMME ITEM NO. 45CG  
DISTRICT COOLING SYSTEM AT THE KAI TAK DEVELOPMENT  
CONSTRUCTION OF SEAWATER OUTFALL AT THE NORTHERN END OF  
THE FORMER KAI TAK AIRPORT RUNWAY

檔案編號 File No. DSO/K W647 III  
測量圖編號 Survey Sheet No. 11-NE-16A, 16B  
發展藍圖編號 Layout Plan No. ---  
參考圖編號 Reference Plan No. ---  
圖則編號 PLAN No. KM10170