圖例
LEGEND

收地/清拆界限
RESUMPTION / CLEARANCE LIMIT

Orange Stippled Black
將予收回的農地
AGRICULTURAL LAND TO BE RESUMED

地段界線
LOT BOUNDARY

D.D. 丈量約份
DEMARCATION DISTRICT

G.L. 政府土地
GOVERNMENT LAND

RP 餘段
REMAINING PORTION

丈量約份界線
DEMARCATION DISTRICT BOUNDARY

Orange Stippled Black – 橙色網黑網點
ORANGE STIPPLED BLACK

說明
NOTE:
有關收地面積表，請參閱圖則第九張
FOR RESUMPTION AREA SCHEDULES, PLEASE REFER TO SHEET 9

圖一
MAP 1

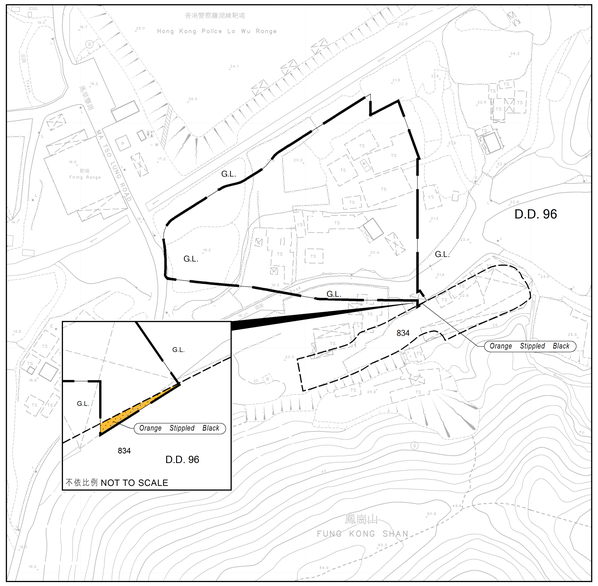


圖二
MAP 2

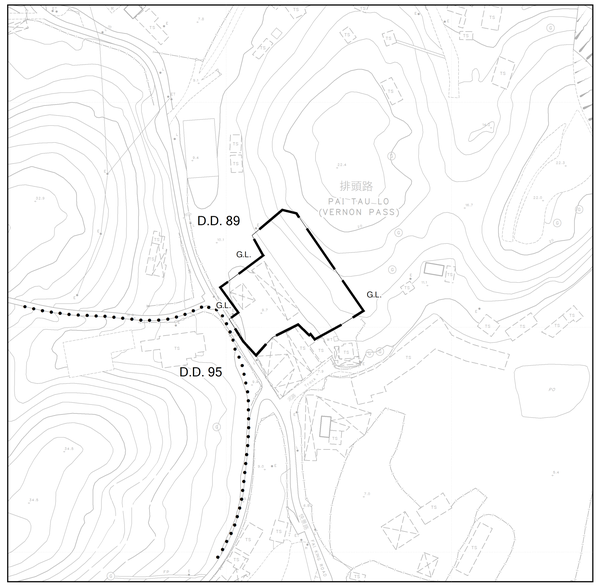


圖三
MAP 3

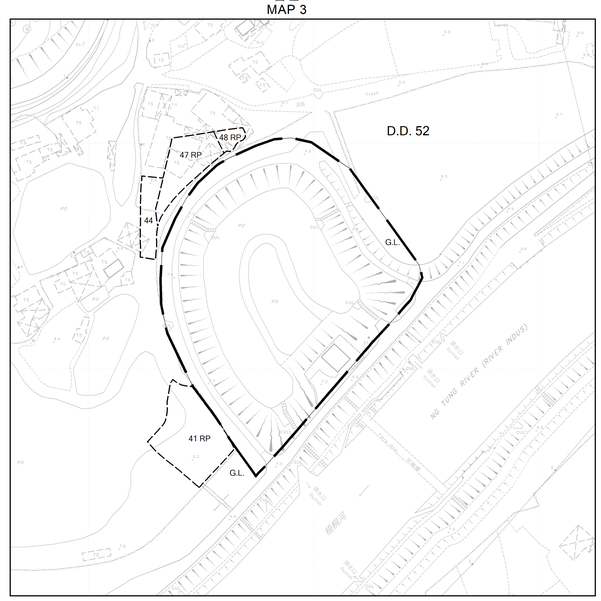


圖四
MAP 4

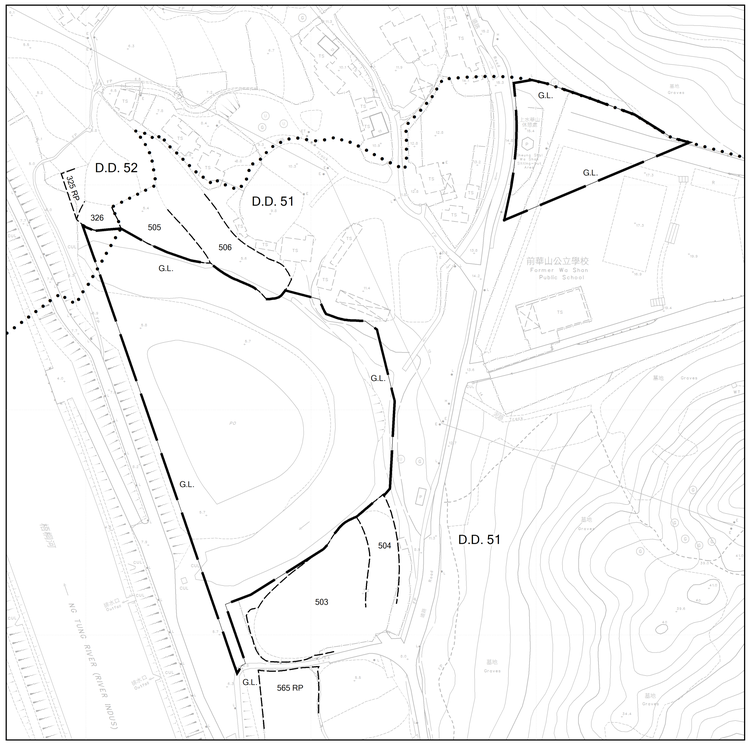


圖五
MAP 5

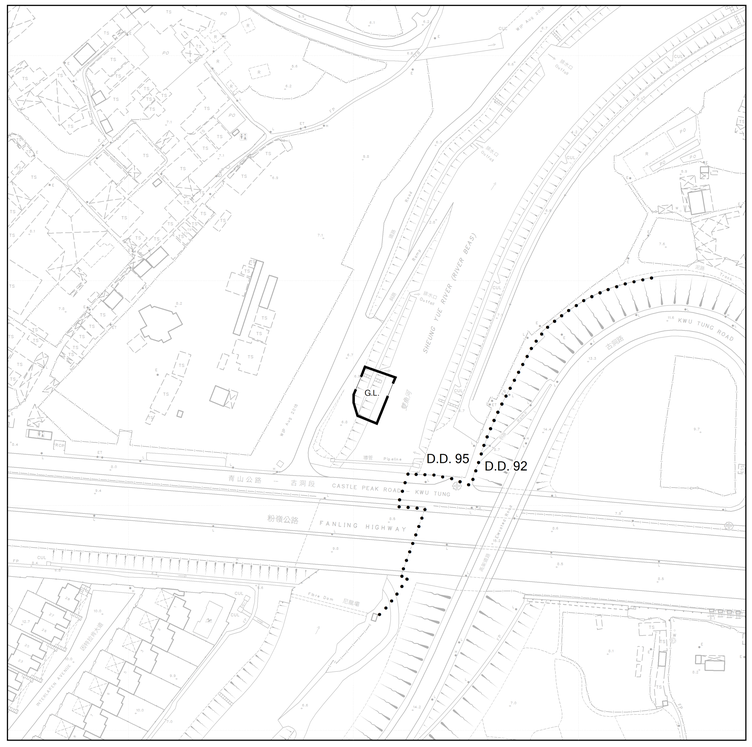


比例尺 SCALE 1:1 000
米 metres 20 0 20 40 60 80 100 米 metres

只作識別用
FOR IDENTIFICATION PURPOSES ONLY

Signed
(趙莉莉 CHIU Lee-lee, Lily)
總產業測量師/土地徵用 Chief Estate Surveyor / Acquisition
日期 Date 24 OCT 2018

地政總署 工程項目組
Projects Section
Lands Department
圖則由測繪處工程項目測量小組繪製
Plan Prepared by Projects Survey Unit, Survey and Mapping Office

© 香港特別行政區政府一版權所有 Copyright reserved - Hong Kong SAR Government

# 收地圖則

收回土地條例（第124章）
收回土地以便進行
古洞北新發展區及粉嶺北新發展區發展計劃 - 前期及第一期

RESUMPTION PLAN

LANDS RESUMPTION ORDINANCE (CHAPTER 124)
RESUMPTION OF LAND FOR THE DEVELOPMENT OF
KWU TUNG NORTH NEW DEVELOPMENT AREA AND FANLING NORTH NEW DEVELOPMENT AREA - ADVANCE STAGE AND FIRST STAGE

| | |
|---|---|
| 檔案編號 File No. | LD NDA/A124/B |
| 測量圖編號 Survey Sheet No. | 2-NE-25D, 2-SE-4B, 5A, 10A, 3-SW-1A, 1B, 2A & 2C |
| 參考圖編號 Reference Plan No. | 60335576/LR/102F, 103C, 104E, 105B, 107F, 108F, 109C, 112A, 113F, 114F, 115D, 116F, 117A, 120E, 122F, 123E, 124G, 125D, 126H, 127H & 128G (土木工程拓展署) (CEDD) |
| 圖則編號 PLAN No. | DNM5115 (第八張 共九張) (Sheet 8 of 9) |

日期 Date : 18/10/2018