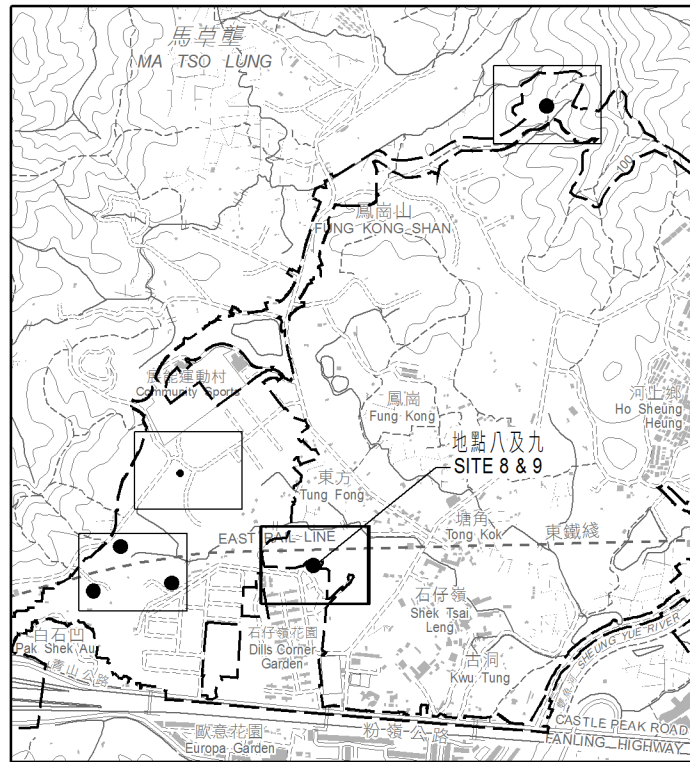


位置 LOCATION

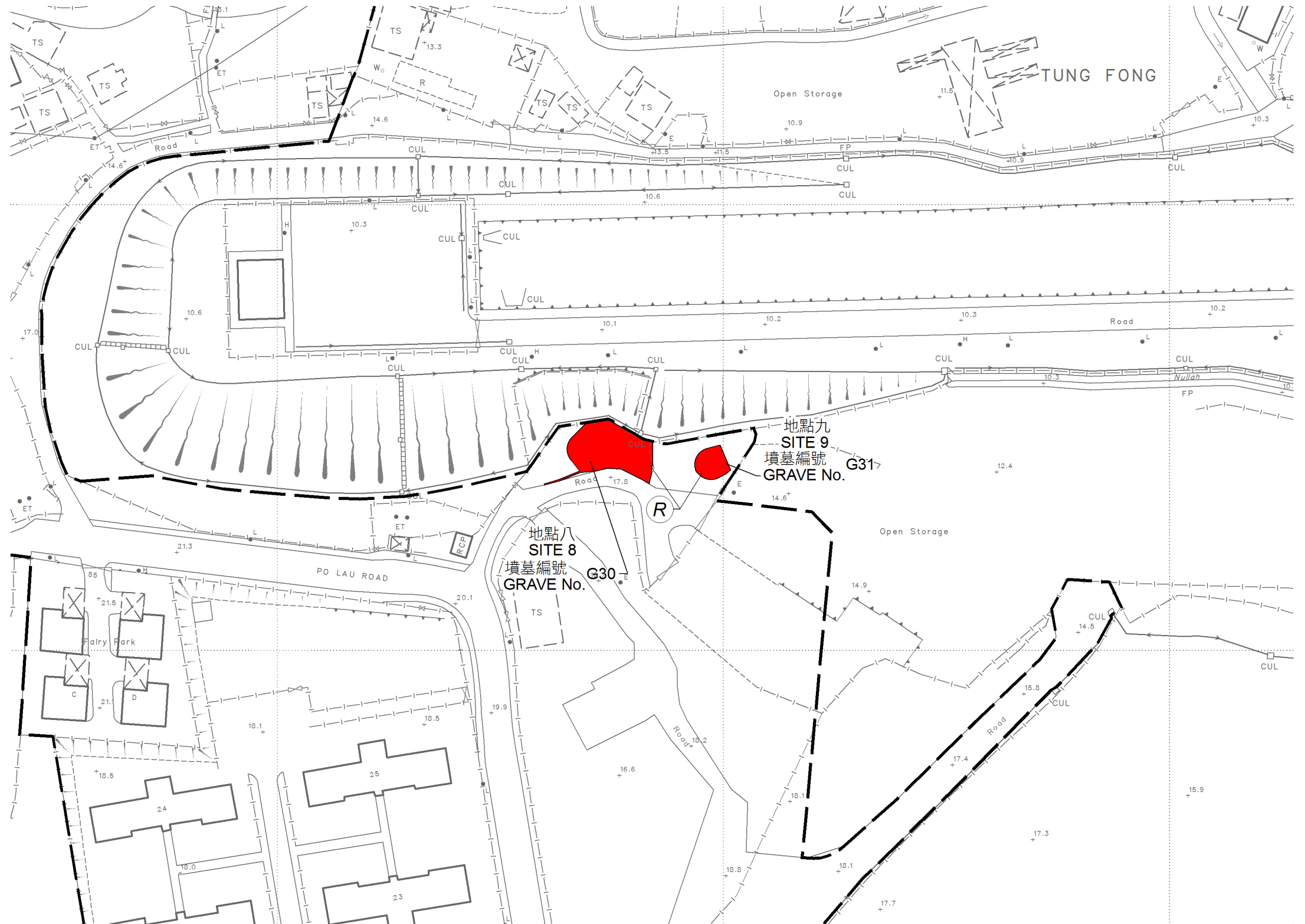


比例 SCALE 1:20 000

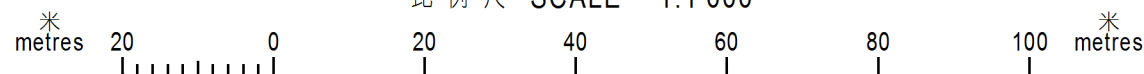
圖例 LEGEND

- 施工區界限  
LIMITS OF WORKS AREA
- 將予徵用的土地  
LAND TO BE ACQUIRED
- 紅色  
RED

將予徵用土地的面積 AREA OF LAND TO BE ACQUIRED		
地點編號 SITE No.	墳墓編號 GRAVE No.	平方米(約數) m <sup>2</sup> (ABOUT)
地點八 SITE 8	G30	183.8
地點九 SITE 9	G31	43.6



比例尺 SCALE 1:1 000



只作識別用  
FOR IDENTIFICATION PURPOSES ONLY

Signed

( 趙莉莉 ) ( CHIU Lee-lee, Lily )

總產業測量師/土地徵用 Chief Estate Surveyor / Acquisition

日期 Date 25 OCT 2018



地政總署 工程項目組  
Projects Section  
Lands Department

圖則由測繪處工程項目測量小組繪製

Plan Prepared by Projects Survey Unit, Survey and Mapping Office

© 香港特別行政區政府 版權所有 Copyright reserved - Hong Kong SAR Government

土地徵用圖則

土地徵用(管有業權)條例(第130章)

徵用土地以便進行

古洞北新發展區及粉嶺北新發展區發展計劃

前期及第一期

LAND ACQUISITION PLAN

LAND ACQUISITION (POSSESSORY TITLE) ORDINANCE (CHAPTER 130)

ACQUISITION OF LAND FOR THE DEVELOPMENT OF

KWU TUNG NORTH NEW DEVELOPMENT AREA AND FANLING NORTH NEW DEVELOPMENT AREA

- ADVANCE STAGE AND FIRST STAGE

檔案編號

LD NDA/GRA/V

File No.

測量圖編號

2-SE-4D

Survey Sheet No.

參考圖編號

60335576/GZ1/101, 102A, 103A, 104A, 105A & LEGEND;  
60335576/GZ2/101A; 60335576/GZ3/401, 402, 403, 404,  
405, 406 & 407; 60335576/LR/102F, 103C, 104E, 105B,  
107F, 108F, 109C, 113F, 114F, 115D, 116F, 117A, 121E,  
122F, 123E, 124G & 125D (土木工程拓展署) (CEDD)

Ref. Plan No.

圖則編號

DNM5070

PLAN No.

(第五張 共五張)  
(Sheet 5 of 5)

日期 Date : 10/10/2018