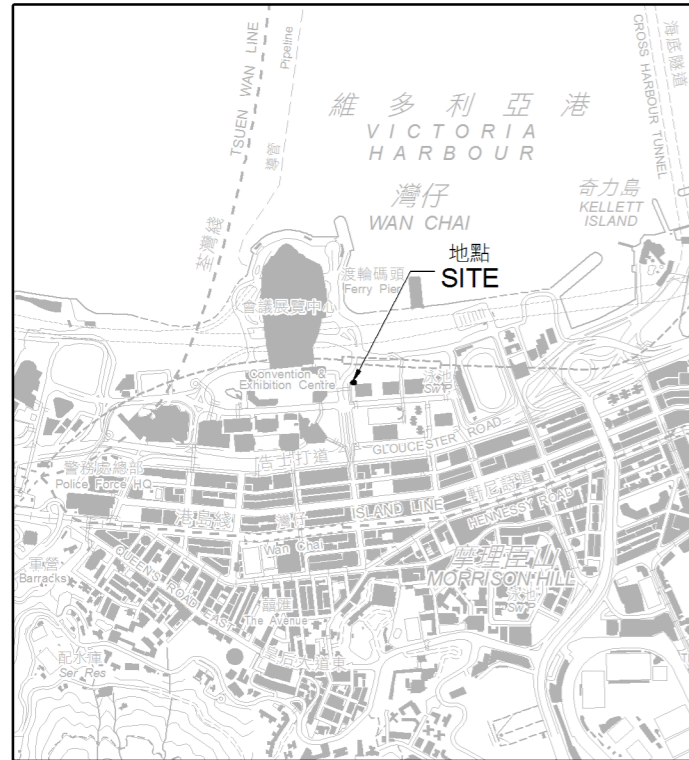


位置 LOCATION



比例 SCALE 1:20 000

圖例 LEGEND

方案界線
BOUNDARY OF THE SCHEME

Purple Stippled Black

將予設定暫時佔用權利的土地
(不包括現有建築物支柱)
LAND ON WHICH RIGHTS
OF TEMPORARY OCCUPATION
ARE TO BE CREATED
(EXCLUDING EXISTING
COLUMNS OF BUILDINGS)

IL
內地段
INLAND LOT

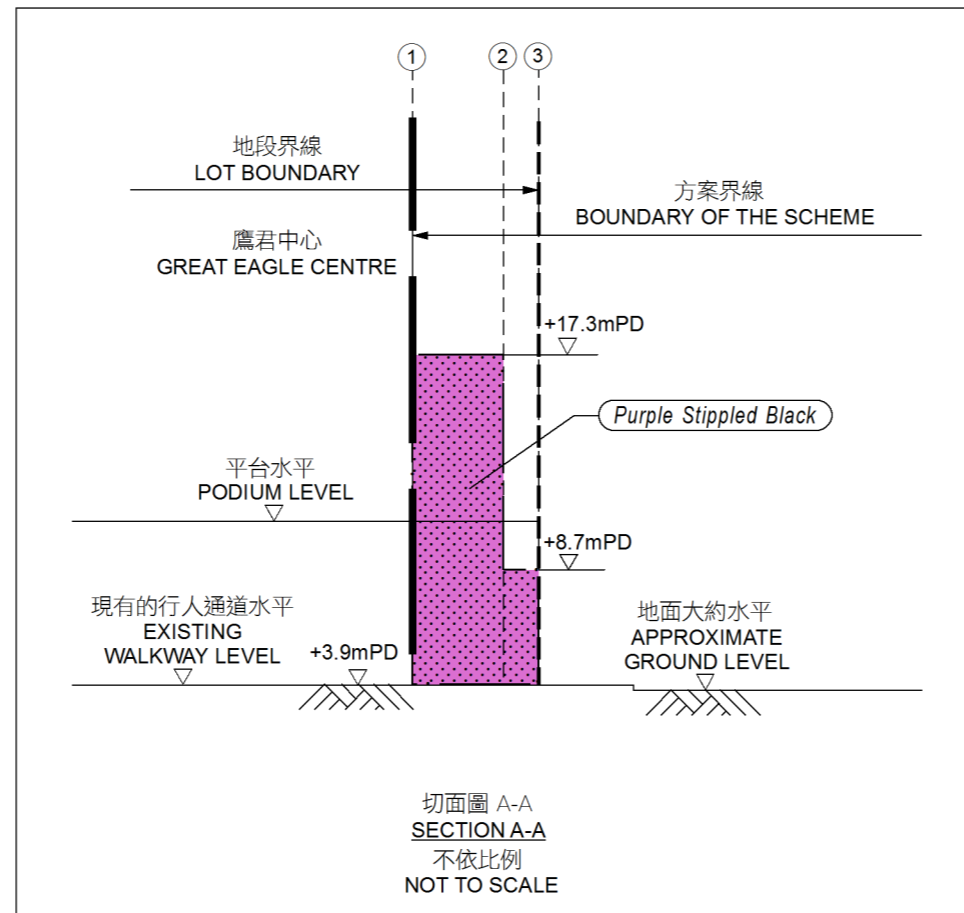
(P)
部分
PORTION

mPD
香港主水平基準 (米)
HONG KONG PRINCIPAL DATUM
(METRE)

地段界線
LOT BOUNDARY

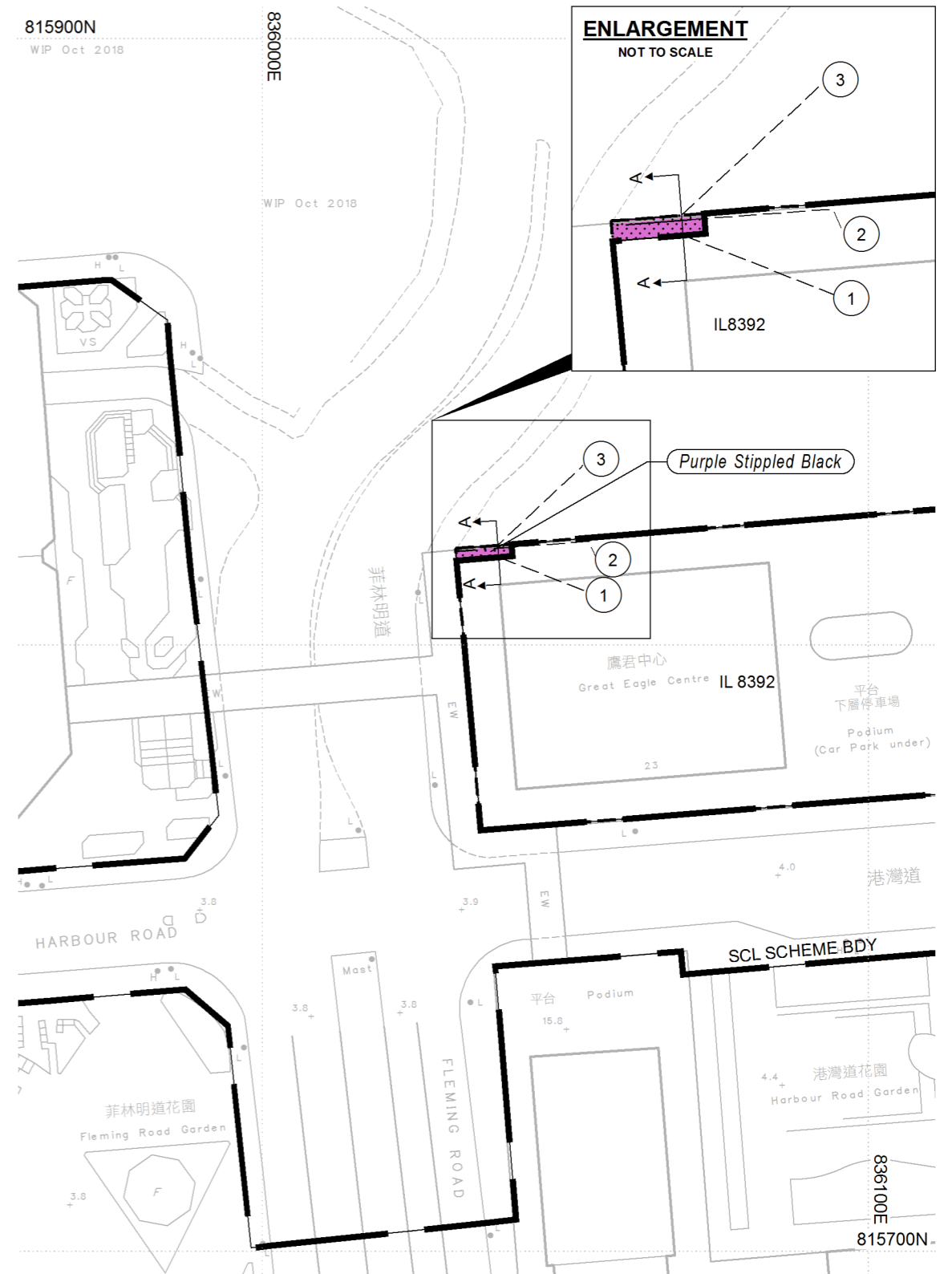
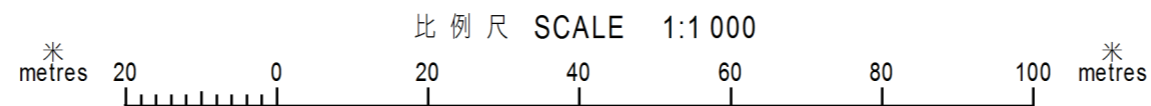
參線標記
REFERENCE LINE MARK

紫色綴黑網點
Purple Stippled Black - Purple Stippled Black



將設定暫時佔用土地權利的面積表
SCHEDULE OF AREA OF THE LAND ON WHICH RIGHTS OF TEMPORARY OCCUPATION OF LAND TO BE CREATED

地段編號/受影響土地 LOT No. / AFFECTED LAND	地址 ADDRESS	平方米 (約數) m ² (ABOUT)
內地段第8392號 IL 8392 (P)	香港港灣道23及25號 海港中心及鷹君中心 HARBOUR CENTRE AND GREAT EAGLE CENTRE, Nos. 23 & 25 HARBOUR ROAD, HONG KONG	18.4



只作識別用
FOR IDENTIFICATION PURPOSES ONLY

SIGNED
—— (植樹強 S. K. CHIC) ——
總產業測量師，鐵路發展
Chief Estate Surveyor, Railway Development
日期 Date 13 NOVEMBER 2018

地政總署 鐵路發展組
Railway Development Section, Lands Department
圖則由鐵路發展測量小組繪製
Plan Prepared by Railway Development Survey Unit
© 香港特別行政區政府 版權所有 Copyright reserved - Hong Kong SAR Government

鐵路條例 (第 519 章)
香港鐵路 (‘港鐵’) - 沙田至中環線
設定暫時佔用土地權利圖則
RAILWAYS ORDINANCE (CHAPTER 519)
MASS TRANSIT RAILWAY (‘MTR’) - SHATIN TO CENTRAL LINK
CREATION OF RIGHTS OF TEMPORARY OCCUPATION OF LAND PLAN

檔案編號 File No. RDU/SCL/PJT/36
測量圖編號 Survey Sheet No. 11-SW-10C
發展藍圖編號 Layout Plan No. -----
參考圖編號 Reference Plan No. SCL-T05 (路政署)
(HyD)
圖則編號 PLAN No. RDM1918