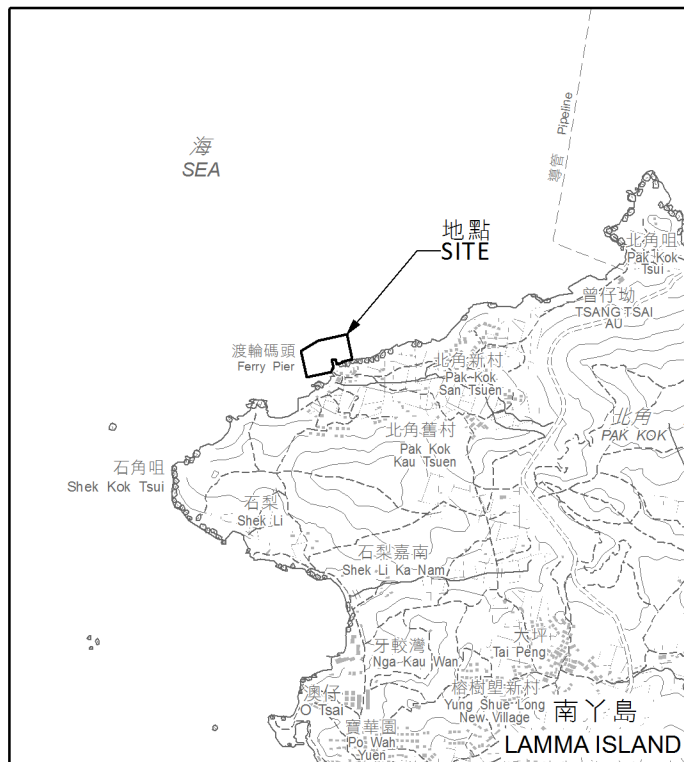



位置 LOCATION



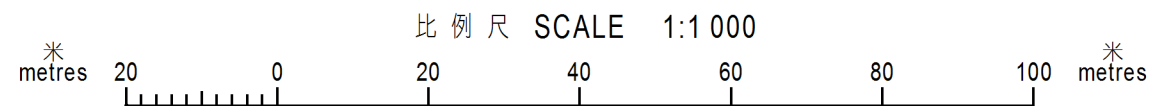
比例 SCALE 1:20 000

圖例 LEGEND

 受影響的前濱及海床範圍
FORESHORE AND SEA-BED AFFECTED



以紅色邊線標示的面積約為 9 670 平方米 EDGED RED AREA 9 670 SQUARE METRES (ABOUT)



已簽署 Signed

(慕容漢 Tony MOYUNG)
副署長(專業事務) Deputy Director / Specialist
地政總署 Lands Department
圖則由離島測量處繪製
Plan Prepared by District Survey Office, Islands

前濱及海床(填海工程)條例(第127章)
南丫島北角碼頭重建工程
FORESHORE AND SEA-BED (RECLAMATIONS) ORDINANCE (CHAPTER 127)
RECONSTRUCTION OF PAK KOK PIER ON LAMMA ISLAND

檔案編號 File No. LD DLO/IS 09/CRN/2018/K/LM

測量圖編號 Survey Sheet No. 14-NE-5D

發展藍圖編號 Layout Plan No. -----

參考圖編號 Reference Plan No. PW-GS18-001 (CEDD)

圖則編號 PLAN No. ISM2910a