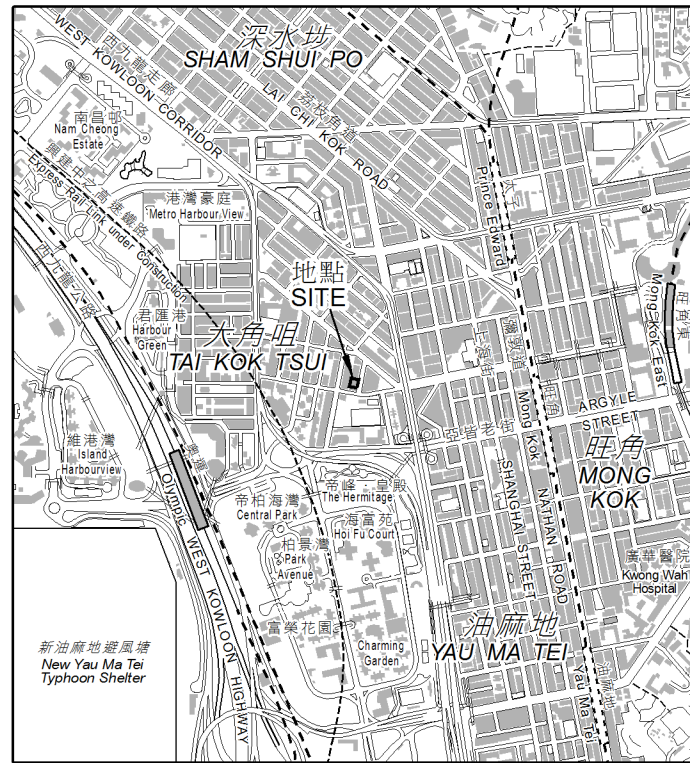


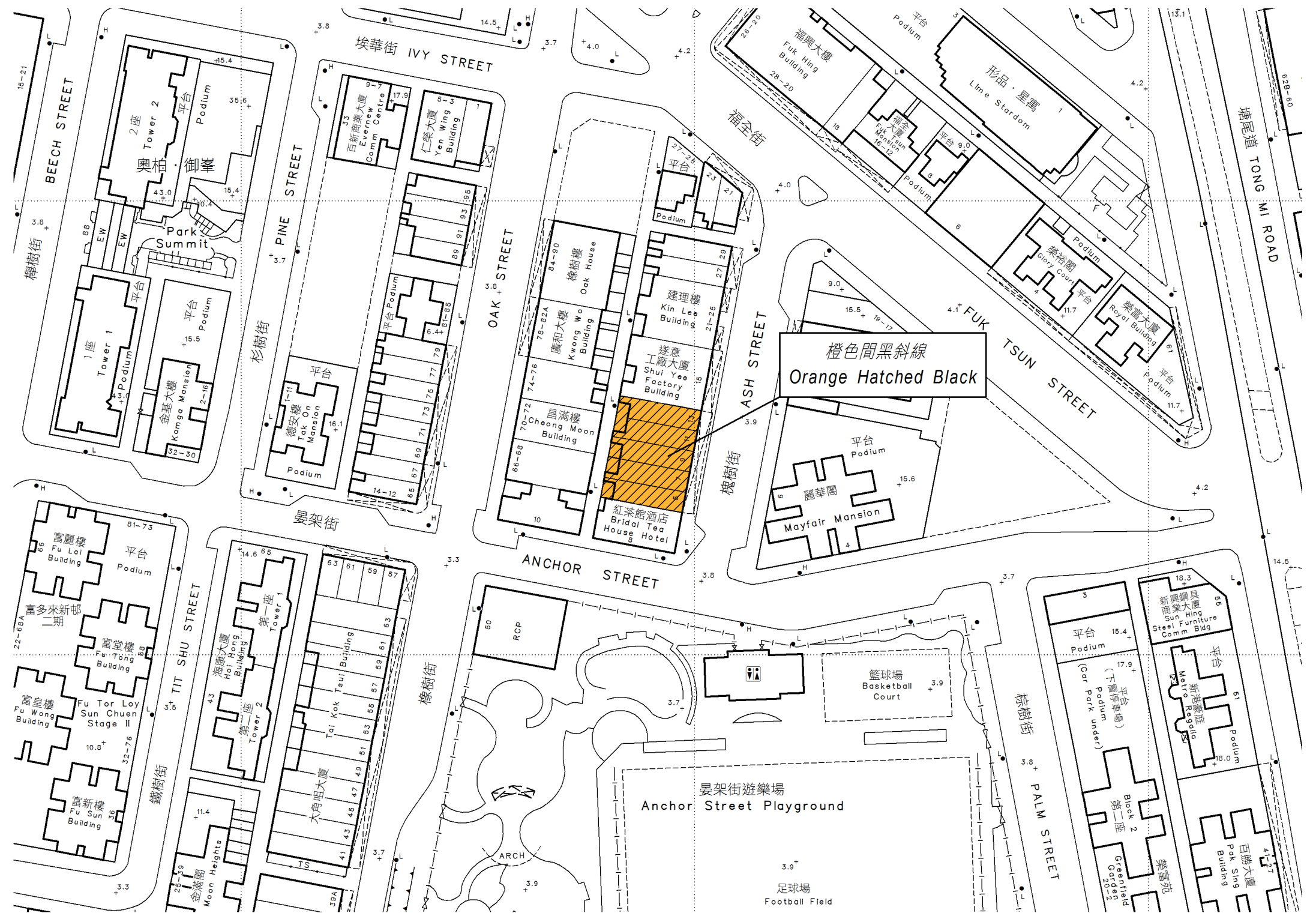
位置 LOCATION



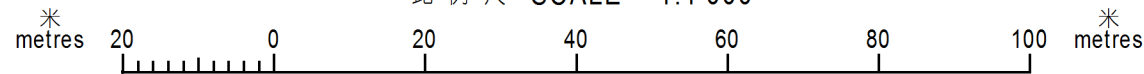
比例 SCALE 1:20 000

橙色間黑斜線 Orange Hatched Black

將予收回的土地地段 LOT OF LAND TO BE RESUMED		
地段編號 LOT No.	物業地址 PROPERTY ADDRESS	平方米(約數) m ² (about)
九龍內地段第9999號 K.I.L. 9999	槐樹街5號、7號、7A號、9號、9A號、11號、11A號及13號 5, 7, 7A, 9, 9A, 11, 11A and 13 Ash Street	417.5



面積約 417.5 平方米的將予收回土地以橙色間黑斜線標示
COLOURED ORANGE HATCHED BLACK AREA 417.5 SQUARE METRES (ABOUT) TO BE RESUMED
比例尺 SCALE 1:1 000



只作識別用
FOR IDENTIFICATION PURPOSES ONLY

地政總署市區重建組
Urban Renewal Section, Lands Department

圖則由九龍測量處繪製
Plan Prepared by District Survey Office, Kowloon

© 香港特別行政區政府 版權所有
Copyright reserved - Hong Kong SAR Government

《收回土地條例》(第124章)
收回位於九龍大角咀槐樹街的土地
以供市區重建局實施DL-11:YTM發展項目
LANDS RESUMPTION ORDINANCE (Chapter 124)
RESUMPTION OF LAND
FOR IMPLEMENTATION OF DEVELOPMENT PROJECT DL-11:YTM
BY THE URBAN RENEWAL AUTHORITY
AT ASH STREET, TAI KOK TSUI, KOWLOON

檔案編號 File No. DSO/K 029/2015

測量圖編號 Survey Sheet No. 11-NW-19A

發展藍圖編號 Layout Plan No. ---

參考圖編號 Reference Plan No. ---

圖則編號 PLAN No. KM9610