

位置 LOCATION

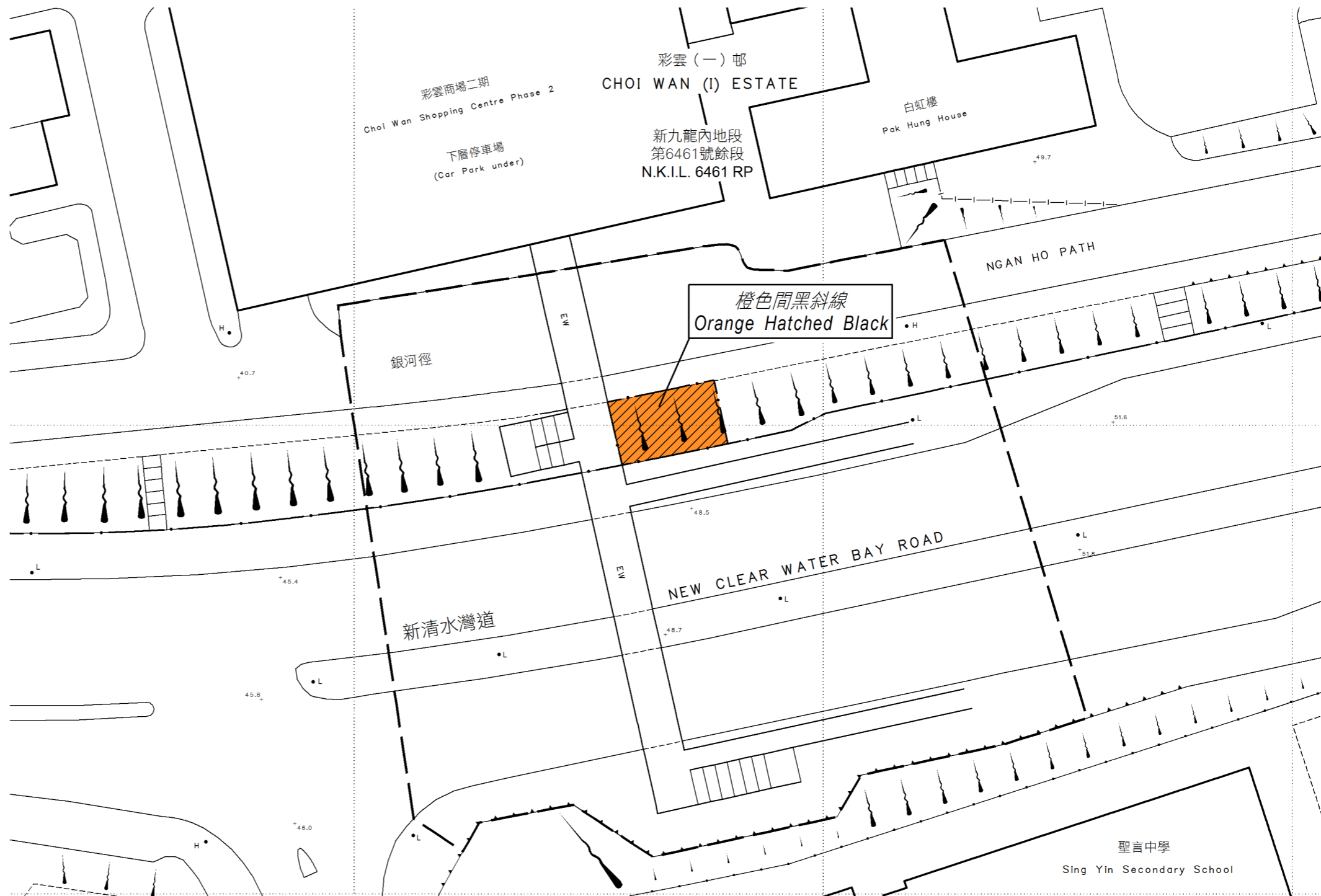


比例 SCALE 1:20 000

在新九龍內地段第6461號餘段內將收回的土地 AREA IN N.K.I.L. 6461 RP TO BE RESUMED	面積以平方米計(約數) AREA IN SQUARE METRES (ABOUT)
圖則以橙色間黑斜線標示 SHOWN COLOURED ORANGE HATCHED BLACK ON PLAN	80.1

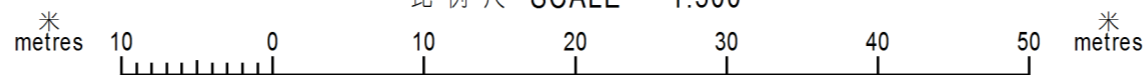
圖例
LEGEND


-  施工區界限
LIMIT OF WORKS AREA
-  在新九龍內地段第6461號餘段內將收回的土地
AREA IN N.K.I.L. 6461 RP TO BE RESUMED



以橙色間黑斜線標明將收回的面積約為80.1平方米
COLOURED ORANGE HATCHED BLACK AREA 80.1 SQUARE METRES (ABOUT) TO BE RESUMED

比例尺 SCALE 1:500



Signed
 (吳雪兒 Joyce S.Y. NG)
 總產業測量師(土地徵用)
 Chief Estate Surveyor/Acquisition
 日期 Date: 15/9/2015
 地政總署 土地徵用組
 Acquisition Section, Lands Department
 圖則由九龍測量處繪製
 Plan Prepared by District Survey Office, Kowloon
 © 香港特別行政區政府 版權所有 Copyright reserved - Hong Kong SAR Government

道路(工程、使用及補償)條例(第370章)
 工務計劃丁級工程項目
 人人暢道通行計劃 -
 為觀塘區及黃大仙區橫跨新清水灣道近彩雲商場二期的行人天橋編號KF56加建升降機
 收地圖則
 ROADS (WORKS, USE AND COMPENSATION) ORDINANCE (CHAPTER 370)
 PWP CATEGORY D ITEM
 UNIVERSAL ACCESSIBILITY PROGRAMME -
 PROVISION OF LIFTS AT FOOTBRIDGE NO. KF56 ACROSS NEW CLEAR WATER BAY ROAD
 NEAR CHOI WAN SHOPPING CENTRE PHASE 2 IN KWUN TONG DISTRICT AND WONG TAI SIN DISTRICT
 RESUMPTION PLAN

檔案編號 File No. DSO/K W643 V, DSO/K 008/2005 II
 測量圖編號 Survey Sheet No. 11-NE-12B
 發展藍圖編號 Layout Plan No. ---
 參考圖編號 Reference Plan No. CE58/RES/KF56/0001 (CEDD)
 圖則編號 PLAN No. KM9397