

設定地役權及其他永久權利的範圍  
AREA FOR CREATION OF EASEMENTS AND OTHER PERMANENT RIGHTS

參考編號 REF. No.	土地 LAND	面積 AREA 平方米(約數) m <sup>2</sup> (ABOUT)	水平位 LEVEL (mHKPD) (大約 APPROXIMATE)	
			上 UPPER	下 LOWER
①	新九龍內地段第6095號餘餘的一部分 A PORTION OF THE REMAINING PORTION OF N.K.I.L. 6095	154.2	+39.6	+8.0
②	新九龍內地段第6129號的一部分 A PORTION OF N.K.I.L. 6129	2099.1	見註2 SEE NOTE 2	
③	新九龍內地段第6445號的若干部分 PORTIONS OF N.K.I.L. 6445	14850.1	見註2 SEE NOTE 2	

圖例  
LEGEND

—— 施工區界限  
LIMIT OF WORKS AREA

mHKPD 香港主水平基準(米)  
HONG KONG PRINCIPAL DATUM (METRES)

N.K.I.L. 新九龍內地段  
NEW KOWLOON INLAND LOT

設定地役權及其他永久權利的範圍  
AREA FOR CREATION OF EASEMENTS AND OTHER PERMANENT RIGHTS

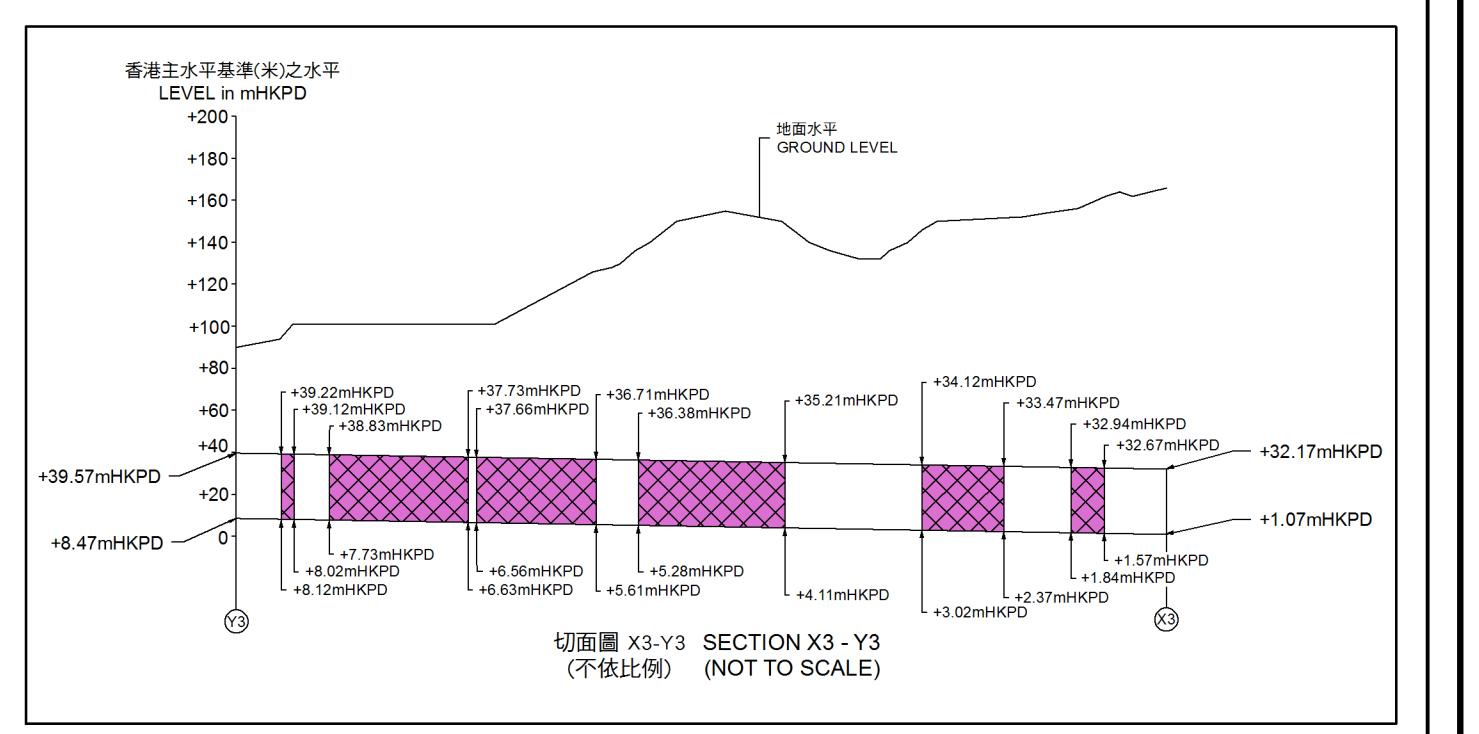
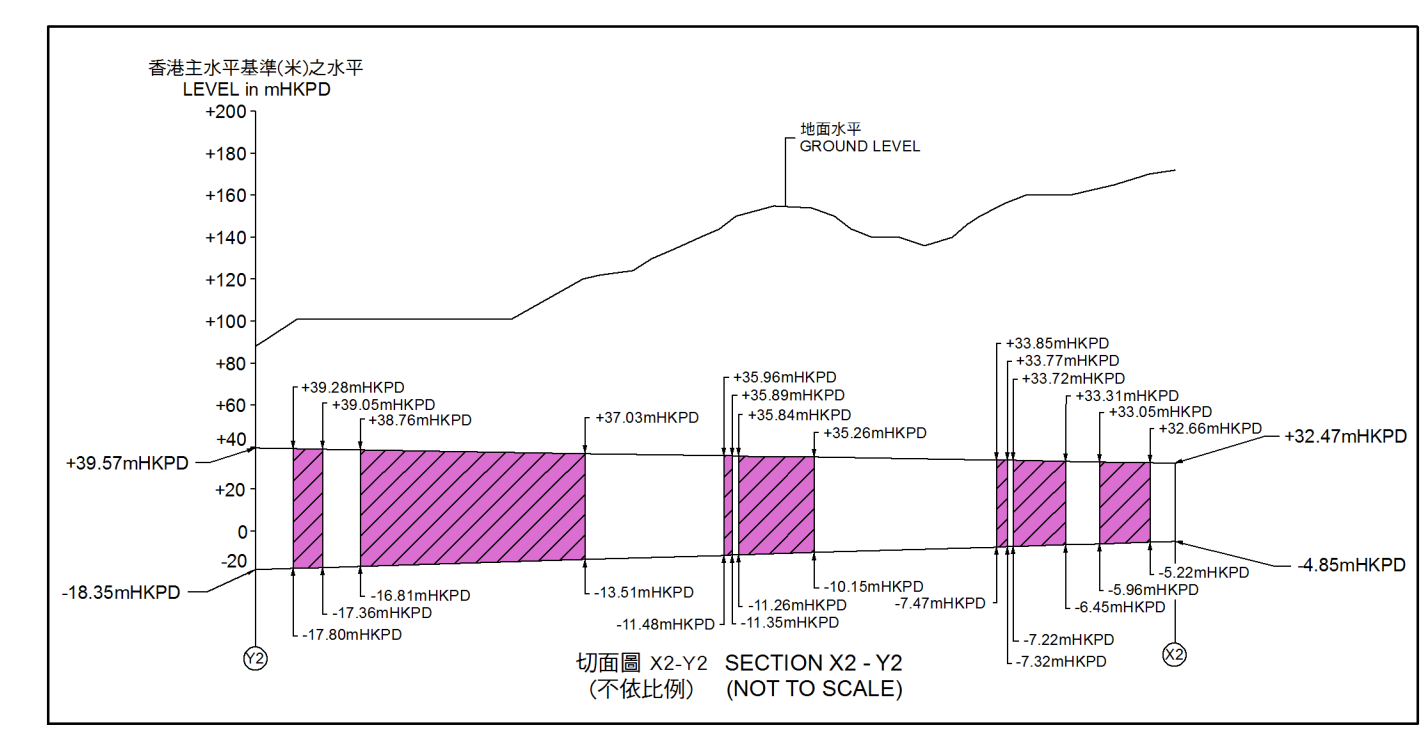
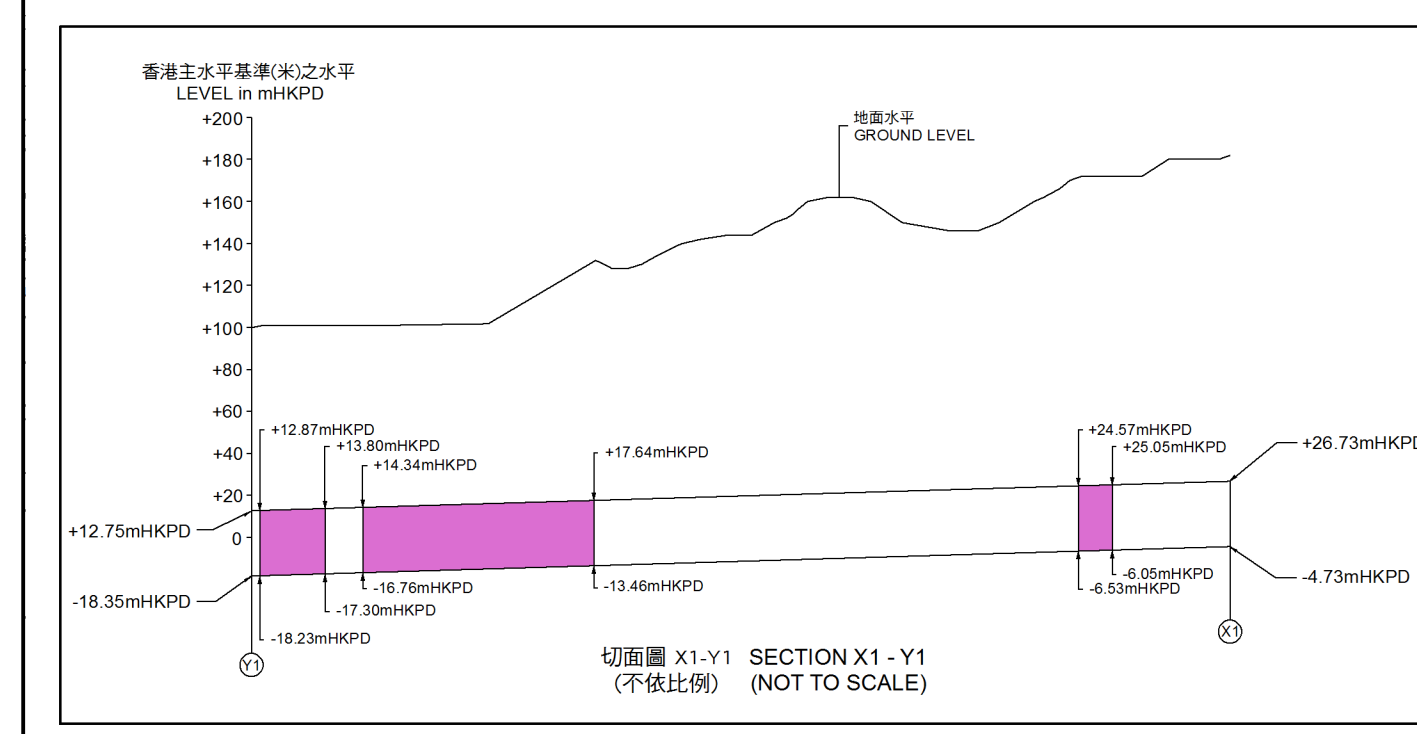
根據切面圖X1-Y1設定地役權及其他永久權利的範圍  
AREA FOR CREATION OF EASEMENTS AND OTHER PERMANENT RIGHTS IN ACCORDANCE WITH SECTION X1-Y1

根據切面圖X2-Y2設定地役權及其他永久權利的範圍  
AREA FOR CREATION OF EASEMENTS AND OTHER PERMANENT RIGHTS IN ACCORDANCE WITH SECTION X2-Y2

根據切面圖X3-Y3設定地役權及其他永久權利的範圍  
AREA FOR CREATION OF EASEMENTS AND OTHER PERMANENT RIGHTS IN ACCORDANCE WITH SECTION X3-Y3

註 1: 設定地役權及其他永久權利的水平位, 適用於整部分土地 (但新九龍內地段第6129號和新九龍內地段第6445號的部分土地除外)。  
NOTE 1: THE LEVELS FOR CREATION OF EASEMENTS AND OTHER PERMANENT RIGHTS APPLY TO THE WHOLE PORTION OF LAND (EXCEPT THE PORTIONS OF LAND OF N.K.I.L. 6129 AND N.K.I.L. 6445)

註 2: 就各部分土地不同部分設定地役權及其他永久權利的水平位, 詳情請參閱圖表及相關圖例。  
NOTE 2: FOR DETAILS OF THE LEVELS FOR CREATION OF EASEMENTS AND OTHER PERMANENT RIGHTS FOR DIFFERENT PARTS OF THE PORTIONS OF LAND, PLEASE REFER TO THE DIAGRAM AND THE RELEVANT LEGENDS



地深及沿參線的切面立視圖的詳情均由土木工程拓展署提供  
PARTICULARS OF THE DEPTH AND SECTIONAL ELEVATION  
ALONG REFERENCE LINE ARE PROVIDED BY  
CIVIL ENGINEERING AND DEVELOPMENT DEPARTMENT

Signed  
(吳雪琪 Joyce S.Y. NG)  
總產業測量師 (土地徵用)  
Chief Estate Surveyor/Acquisition  
日期 Date 22 / 2 / 2017  
地政總署 土地徵用組  
Acquisition Section, Lands Department  
圖則由九龍測量處繪製  
Plan Prepared by District Survey Office, Kowloon

道路(工程、使用及補償)條例(第370章)  
工務計劃項目第7823TH號  
將軍澳 - 藍田隧道  
設定地役權及其他永久權利圖則  
ROADS (WORKS, USE AND COMPENSATION) ORDINANCE (CHAPTER 370)  
PWP ITEM No. 7823TH  
TSEUNG KWAN O - LAM TIN TUNNEL  
PLAN FOR CREATION OF EASEMENTS AND OTHER PERMANENT RIGHTS

檔案編號 File No. DSO/K 9/34  
測量圖編號 Survey Sheet No. 11-NE-23D, 24C, 24D  
發展藍圖編號 Layout Plan No. ---  
參考圖編號 Reference Plan No. ---  
圖則編號 PLAN No. KM8892a