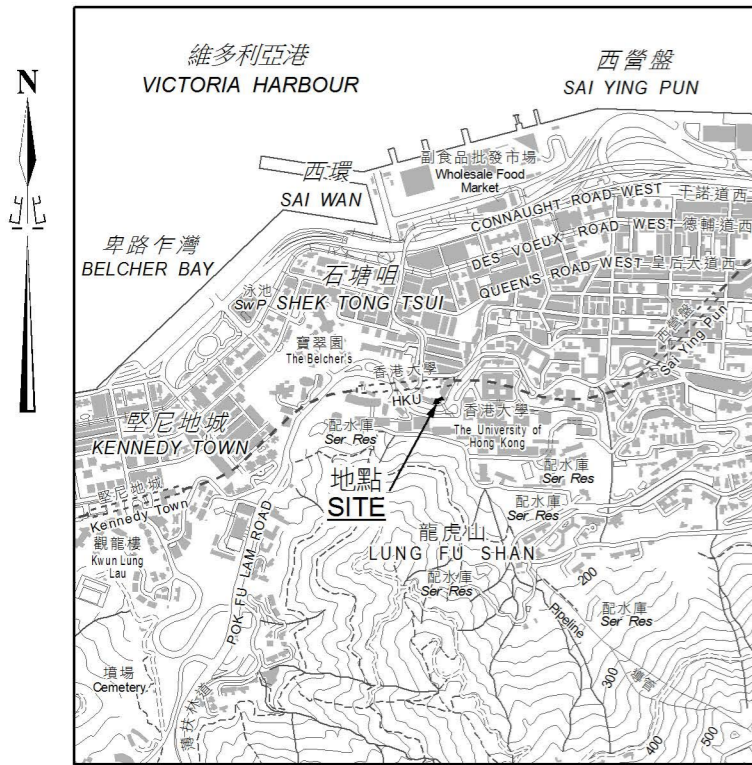


位置 LOCATION



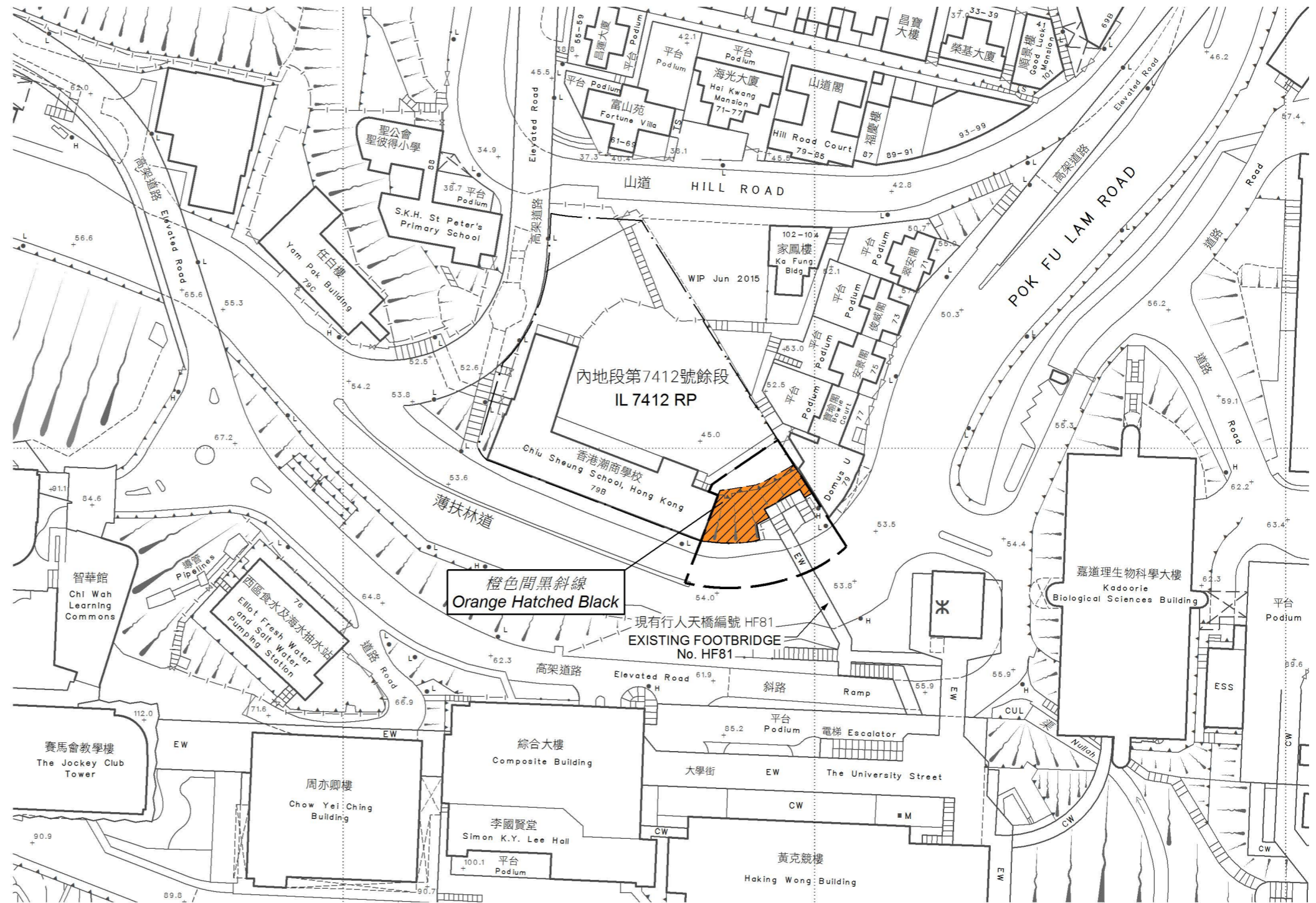
比例 SCALE 1:20 000

在內地段第7412號餘段內將收回的土地 AREA IN IL 7412 RP TO BE RESUMED	面積以平方米計(約數) AREA IN SQUARE METRES (ABOUT)
圖則以橙色間黑斜線標示 SHOWN COLOURED ORANGE HATCHED BLACK ON PLAN	177.9

圖例 LEGEND

施工區界限  
LIMIT OF WORKS AREA

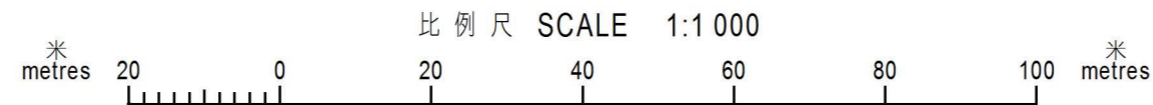
在內地段第7412號餘段內將收回土地  
AREA IN IL 7412 RP TO BE RESUMED



橙色間黑斜線  
Orange Hatched Black

現有行人天橋編號 HF81  
EXISTING FOOTBRIDGE No. HF81

以橙色間黑斜線標明將收回的面積約為 177.9 平方米  
COLOURED ORANGE HATCHED BLACK AREA 177.9 SQUARE METRES (ABOUT) TO BE RESUMED



Signed

(吳雪兒 Joyce S.Y. NG)  
總產業測量師/土地徵用  
Chief Estate Surveyor / Acquisition  
日期 Date : 16 / 11 / 2015

地政總署 土地徵用組  
Acquisition Section  
Lands Department

圖則由港島測量處繪製  
Plan Prepared by District Survey Office, Hong Kong  
© 香港特別行政區政府 版權所有 Copyright reserved - Hong Kong SAR Government

道路(工程、使用及補償)條例(第370章)  
工務計劃丁級工程項目  
人人暢道通行計劃-為中西區近香港大學的行人天橋編號HF81提供無障礙通道設施  
收地圖則  
ROADS (WORKS, USE AND COMPENSATION) ORDINANCE (CHAPTER 370)  
PWP CATEGORY D ITEM  
UNIVERSAL ACCESSIBILITY PROGRAMME -  
PROVISION OF BARRIER-FREE ACCESS FACILITIES AT FOOTBRIDGE NO. HF81 NEAR  
THE UNIVERSITY OF HONG KONG IN CENTRAL AND WESTERN DISTRICT  
RESUMPTION PLAN

檔案編號 File No. LD ACQ HPS/11/04 & DSO/HK W2186

測量圖編號 Survey Sheet No. 11-SW-7C

發展藍圖編號 Layout Plan No. --

參考圖編號 Reference Plan No. CE41/HF81/GZ/0001

圖則編號 PLAN No. HKM9831

日期 Date: 13/11/2015