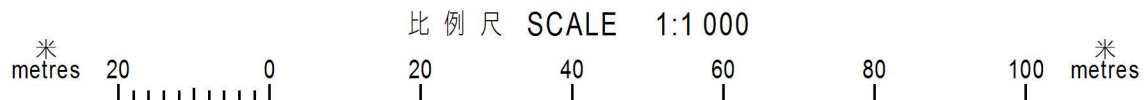
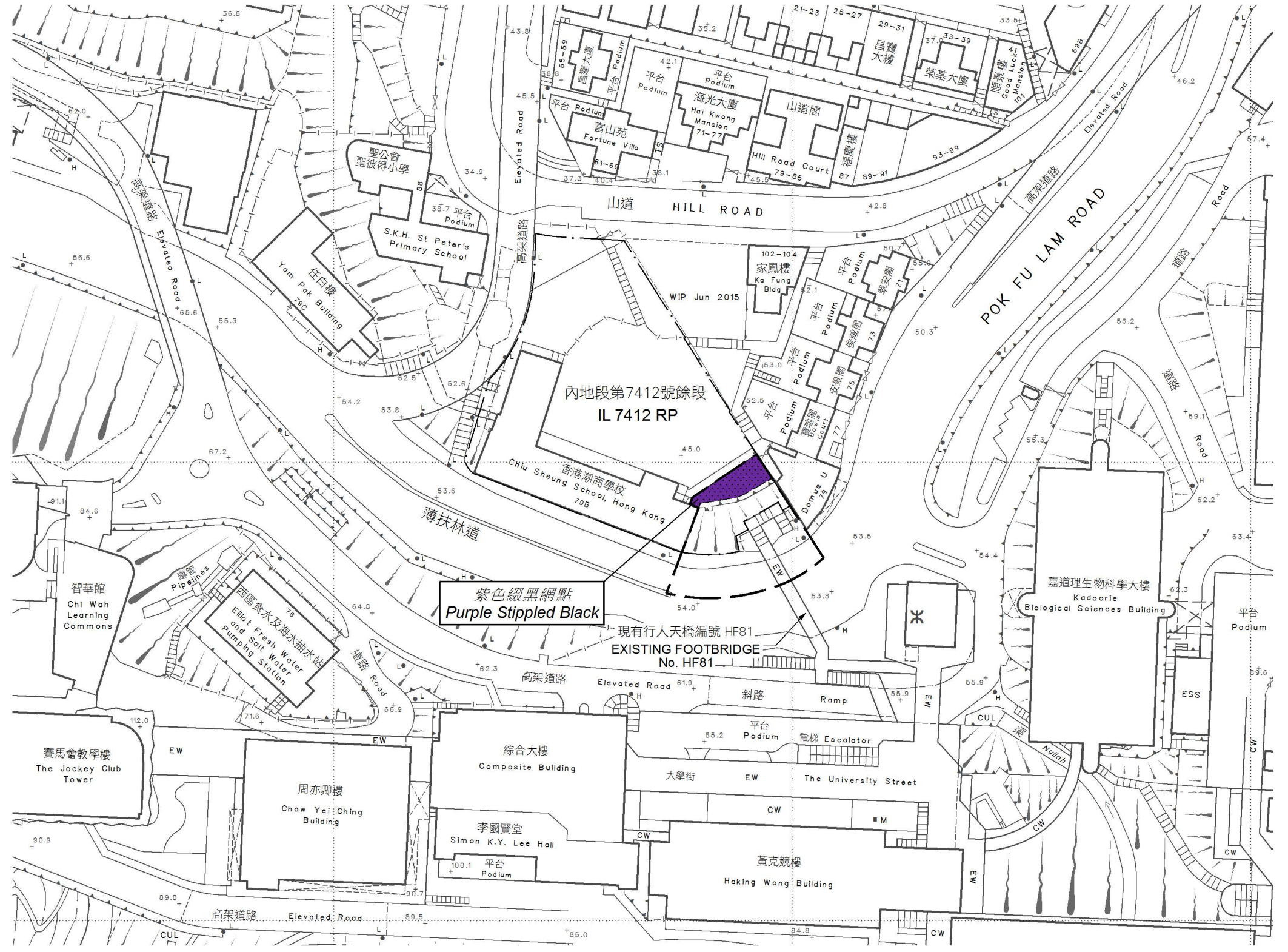
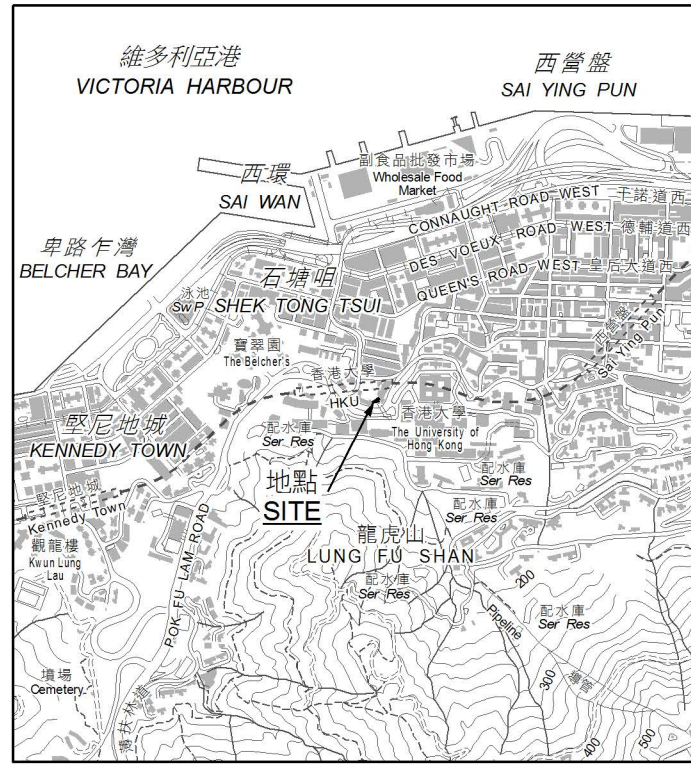


位置 LOCATION



在內地段第7412號餘段內 設定暫時佔用土地權利的範圍 AREA IN IL 7412 RP FOR CREATION OF RIGHTS OF TEMPORARY OCCUPATION OF LAND	面積以平方米計(約數) AREA IN SQUARE METRES (ABOUT)
---	--

圖則以紫色綴黑網點標示 SHOWN COLOURED PURPLE STIPPLED BLACK ON PLAN	83.4
--	------

圖例
LEGEND

施工區界限
LIMIT OF WORKS AREA

在內地段第7412號餘段內設定暫時佔用土地權利的範圍
AREA IN IL 7412 RP FOR CREATION OF RIGHTS
OF TEMPORARY OCCUPATION OF LAND

Signed

(吳雪兒 Joyce S.Y. NG)
總產業測量師/土地徵用
Chief Estate Surveyor / Acquisition
日期 Date : 16 / 11 / 2015

地政總署 土地徵用組
Acquisition Section
Lands Department

圖則由港島測量處繪製
Plan Prepared by District Survey Office, Hong Kong
© 香港特別行政區政府 版權所有 Copyright reserved - Hong Kong SAR Government

道路(工程、使用及補償)條例(第370章)

工務計劃丁級工程項目

人人暢道通行計劃-為中西區近香港大學的行人天橋編號HF81提供無障礙通道設施
設定暫時佔用土地權利之圖則

ROADS (WORKS, USE AND COMPENSATION) ORDINANCE (CHAPTER 370)

PWP CATEGORY D ITEM

UNIVERSAL ACCESSIBILITY PROGRAMME -

PROVISION OF BARRIER-FREE ACCESS FACILITIES AT FOOTBRIDGE NO. HF81 NEAR
THE UNIVERSITY OF HONG KONG IN CENTRAL AND WESTERN DISTRICT
PLAN FOR CREATION OF RIGHTS OF TEMPORARY OCCUPATION OF LAND

檔案編號 File No. LD ACQ HPS/11/04 & DSO/HK W2186

測量圖編號 Survey Sheet No. 11-SW-7C

發展藍圖編號 Layout Plan No. --

參考圖編號 Reference Plan No. CE41/HF81/GZ/0001

圖則編號 PLAN No. HKM9830

日期 Date:13/11/2015