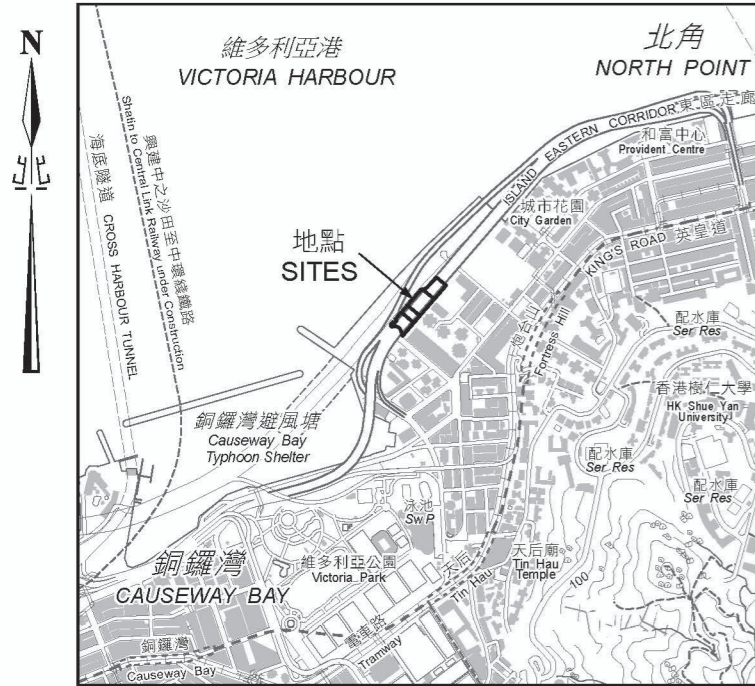


位置 LOCATION



比例 SCALE 1:20 000

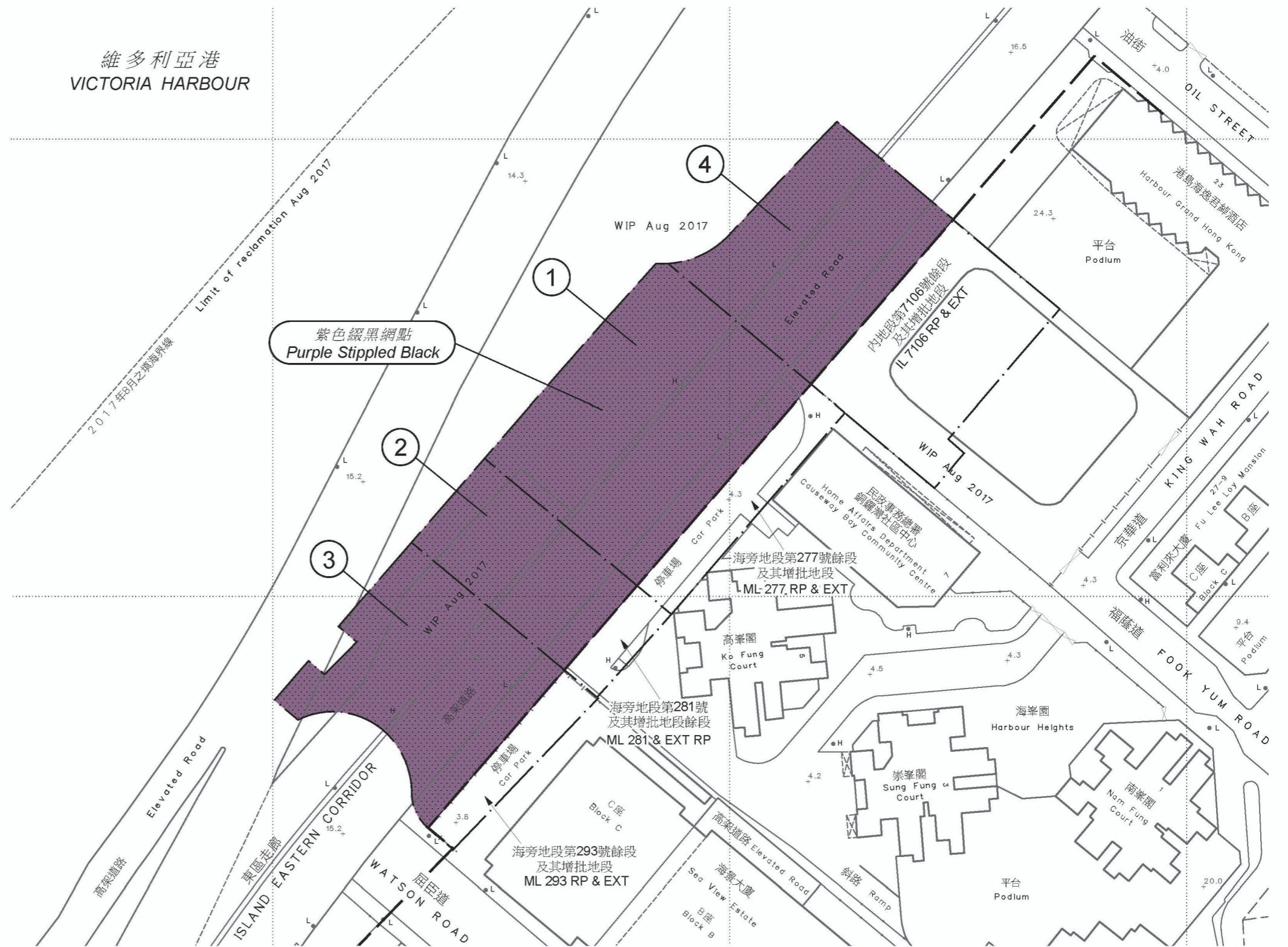
設定暫時佔用土地權利的範圍 AREA FOR CREATION OF RIGHTS OF TEMPORARY OCCUPATION OF LAND		
參考編號 REF. No.	地段編號 LOT No.	面積以平方米計(約數) AREA IN SQUARE METRES (ABOUT)
①	海旁地段第277號餘段及其增批地段(部份) ML 277 RP & EXT (PORTION)	2530
②	海旁地段第281號及其增批地段餘段(部份) ML 281 & EXT RP (PORTION)	1060
③	海旁地段第293號餘段及其增批地段(部份) ML 293 RP & EXT (PORTION)	1710
④	內地段第7106號餘段及其增批地段(部份) IL 7106 RP & EXT (PORTION)	1660

圖例
LEGEND

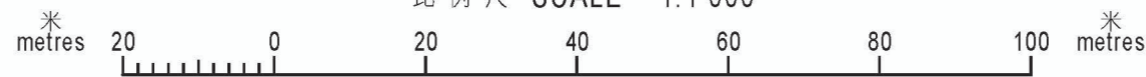
施工區界限
LIMIT OF WORKS AREA

設定暫時佔用土地權利的範圍
AREA FOR CREATION OF RIGHTS OF TEMPORARY OCCUPATION OF LAND

維多利亞港
VICTORIA HARBOUR



比例尺 SCALE 1:1 000



Signed

(吳雪兒 Joyce S.Y. NG)

總產業測量師/土地徵用

Chief Estate Surveyor / Acquisition

日期 Date: 06 / 09 / 2017

地政總署 土地徵用組
Acquisition Section
Lands Department

圖則由港島測量處繪製
Plan Prepared by District Survey Office, Hong Kong

© 香港特別行政區政府 版權所有 Copyright reserved - Hong Kong SAR Government

道路(工程、使用及補償)條例(第370章)
工務計劃項目第6579TH號中環及灣仔繞道和東區走廊連接路
設定暫時佔用土地權利之圖則

ROADS (WORKS, USE AND COMPENSATION) ORDINANCE (CHAPTER 370)

PWP ITEM No. 6579TH

CENTRAL-WAN CHAI BYPASS AND ISLAND EASTERN CORRIDOR LINK
PLAN FOR CREATION OF RIGHTS OF TEMPORARY OCCUPATION OF LAND

檔案編號 File No. LD ACQ HPS/94/06, DSO/HK 14/3/3 II

測量圖編號 Survey Sheet No. 11-SE-6A

發展藍圖編號 Layout Plan No. --

參考圖編號 Reference Plan No. --

圖則編號 PLAN No. HKM8140b

日期 Date: 30/08/2017