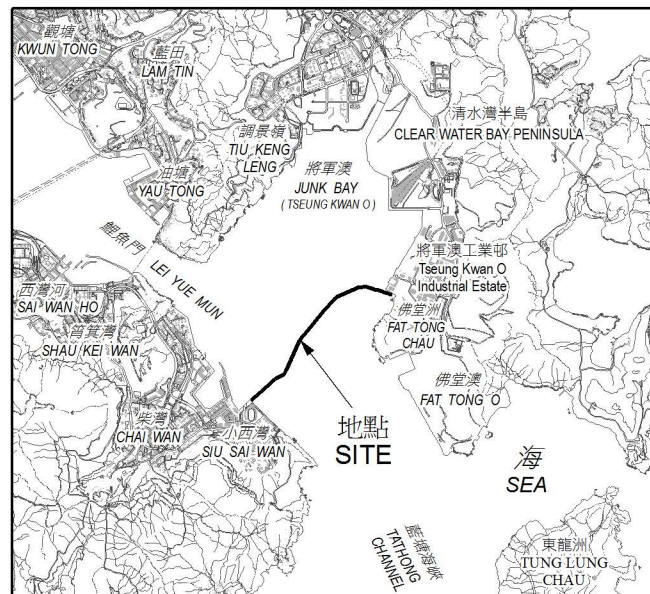
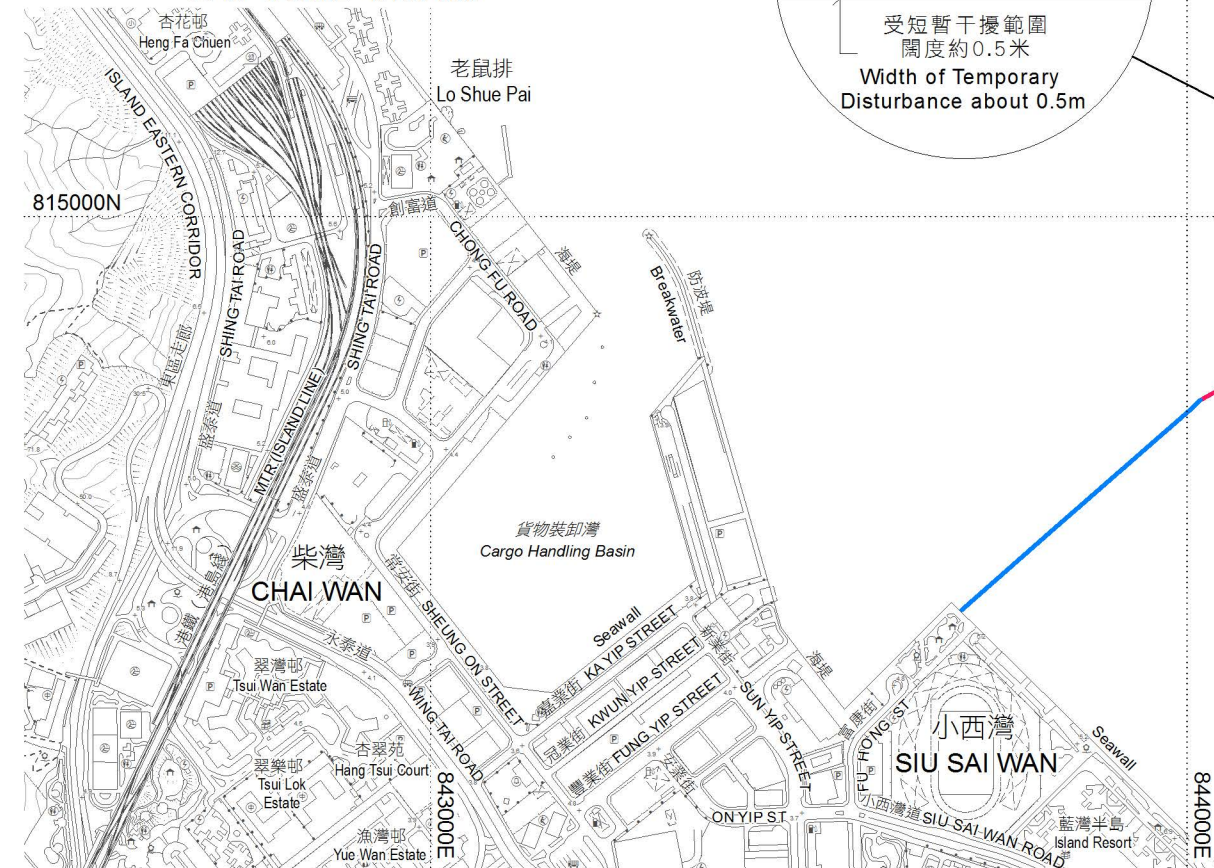


位置 LOCATION

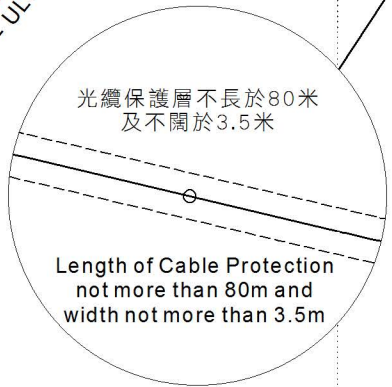
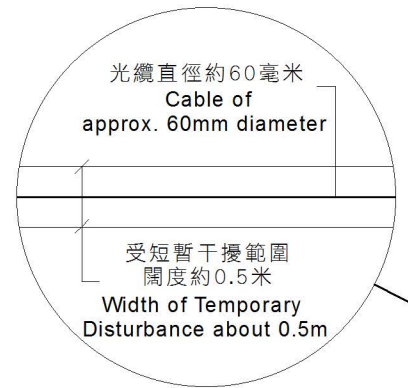


地點 SITE

比例 SCALE 1:100 000

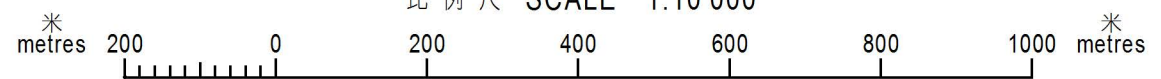


建議的光纜系統 - ULTRA EXPRESS LINK
PROPOSED CABLE SYSTEM - ULTRA EXPRESS LINK



以粗紅線標示的面積約為1 090平方米
BOLD RED LINE AREA 1 090 SQUARE METRES (ABOUT)

比例尺 SCALE 1:10 000



將軍澳
JUNK BAY
(TSEUNG KWAN O)



圖例 LEGEND

- 受影響的前濱及海床範圍
FORESHORE AND SEA-BED AFFECTED
- 擬用水平定向鑽挖法於海床下鋪設的光纜(只供參考之用)
PROPOSED CABLE INSTALLED BY HORIZONTAL DIRECTIONAL DRILLING METHOD UNDER SEA-BED (FOR INFORMATION PURPOSES ONLY)
- 建議的光纜與現有光纜交匯處
INTERSECTING POINT OF THE PROPOSED CABLE AND THE EXISTING CABLES
- 渠務署海底排污管道相交處
DRAINAGE SERVICES DEPARTMENT SEWAGE OUTFALL PIPELINE CROSSING POINT

Signed

(Tony MOYUNG)

副署長(專業事務) Deputy Director / Specialist

日期 Date: 19 / 9 / 2017



圖則由港島測量處繪製
Plan Prepared by District Survey Office, Hong Kong

© 香港特別行政區政府 版權所有 Copyright reserved - Hong Kong SAR Government

前濱及海床(填海工程)條例(第127章)
建議在香港特別行政區水域內由小西灣至將軍澳工業邨鋪設光纜系統-ULTRA EXPRESS LINK
FORESHORE AND SEA-BED (RECLAMATIONS) ORDINANCE (CHAPTER 127)
PROPOSED INSTALLATION OF A CABLE SYSTEM - ULTRA EXPRESS LINK
FROM SIU SAI WAN TO TSEUNG KWAN O INDUSTRIAL ESTATE
IN THE HONG KONG SPECIAL ADMINISTRATIVE REGION WATERS

檔案編號 File No. DLO/HE L/M EH-0055 A & DSO/HK W2582

底圖編號 Base Map No. 11-SE-B & D, 12-SW-A & C (Series HP5C)

發展藍圖編號 Layout Plan No. --

參考圖編號 Reference Plan No. Alignment of the Proposed Ultra Express Link (Layout Plan) v2 (Figure 1)

圖則編號 PLAN No. HKM10155

日期 Date: 18/09/2017