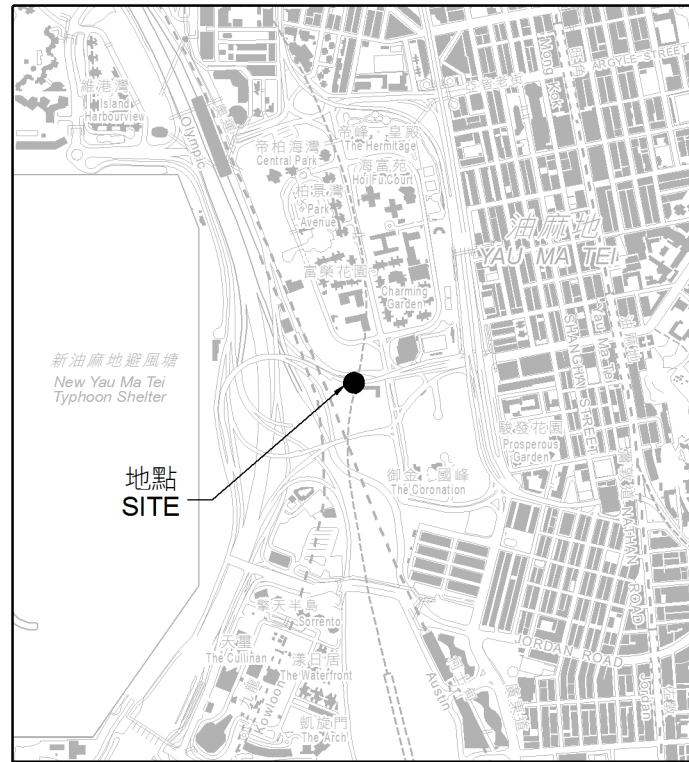


位置 LOCATION

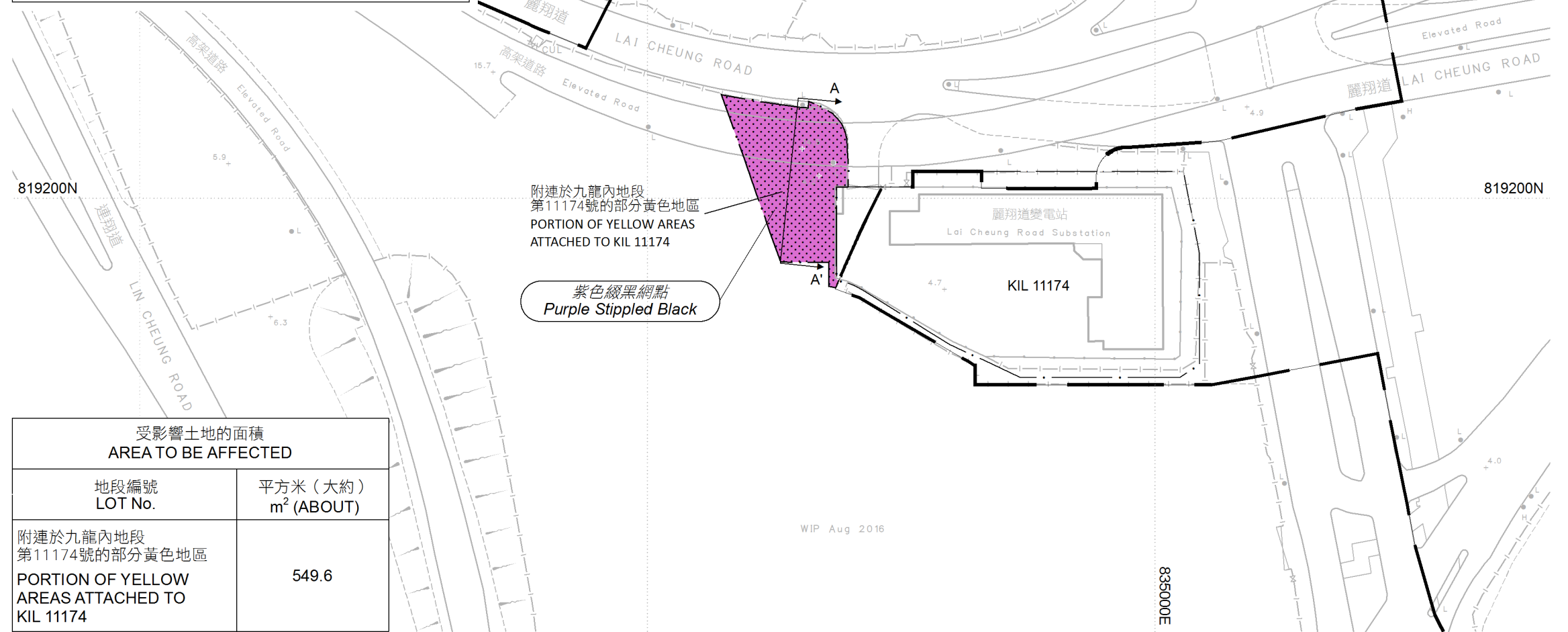
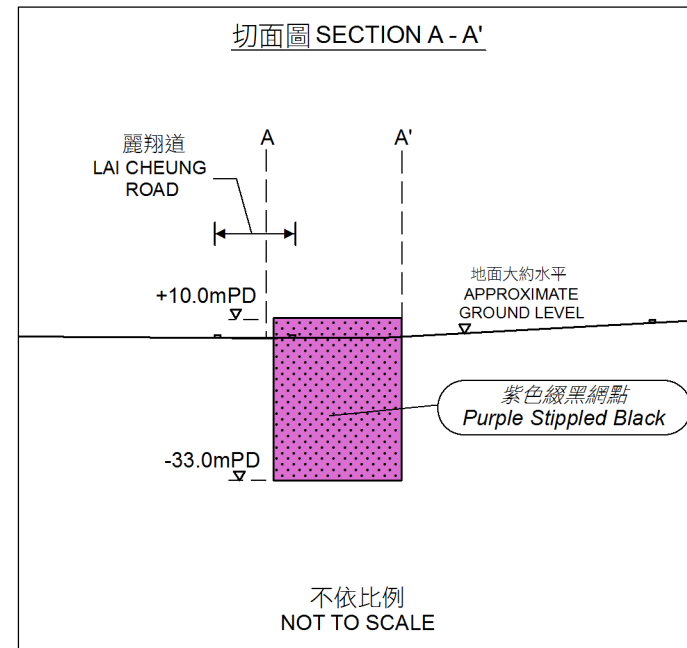


比例 SCALE 1:20 000

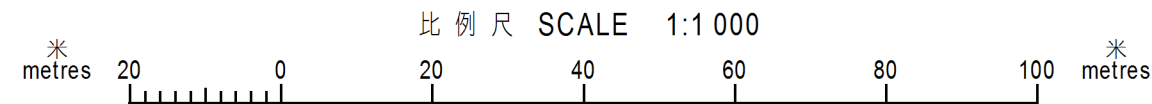
圖例 LEGEND

- 方案界線
BOUNDARY OF THE SCHEME
- 紫色綴黑網點
Purple Stippled Black
將予設定暫時佔用權利的土地
LAND ON WHICH RIGHTS OF TEMPORARY OCCUPATION IS TO BE CREATED
- KIL 九龍內地段
KOWLOON INLAND LOT
- mPD 香港主水平基準 (米)
HONG KONG PRINCIPAL DATUM (METRE)
- 地段界線
LOT BOUNDARY

只作識別用
FOR IDENTIFICATION PURPOSES ONLY



受影響土地的面積 AREA TO BE AFFECTED	
地段編號 LOT No.	平方米 (大約) m ² (ABOUT)
附連於九龍內地段第11174號的部分黃色地區 PORTION OF YELLOW AREAS ATTACHED TO KIL 11174	549.6



SIGNED
(李妙蘭 M. L. LI)
總產業測量師, 鐵路發展
Chief Estate Surveyor, Railway Development
日期 Date 30 AUGUST 2016

地政總署 鐵路發展組
Railway Development Section, Lands Department
圖則由鐵路發展測量小組繪製
Plan Prepared by Railway Development Survey Unit
© 香港特別行政區政府 版權所有 Copyright reserved - Hong Kong SAR Government

鐵路條例 (第 519 章)
廣深港高速鐵路香港段
設定暫時佔用土地權利圖則

RAILWAYS ORDINANCE (CHAPTER 519)
HONG KONG SECTION OF GUANGZHOU-SHENZHEN-HONG KONG EXPRESS RAIL LINK
CREATION OF RIGHTS OF TEMPORARY OCCUPATION OF LAND PLAN

檔案編號 File No. RDU/XRL/PJT/38/1
測量圖編號 Survey Sheet No. 11-NW-19C & 24A
發展藍圖編號 Layout Plan No. -----
參考圖編號 Reference Plan No. SK-2450_A2 (港鐵)
(MTRCL)
圖則編號 PLAN No. RDM1793