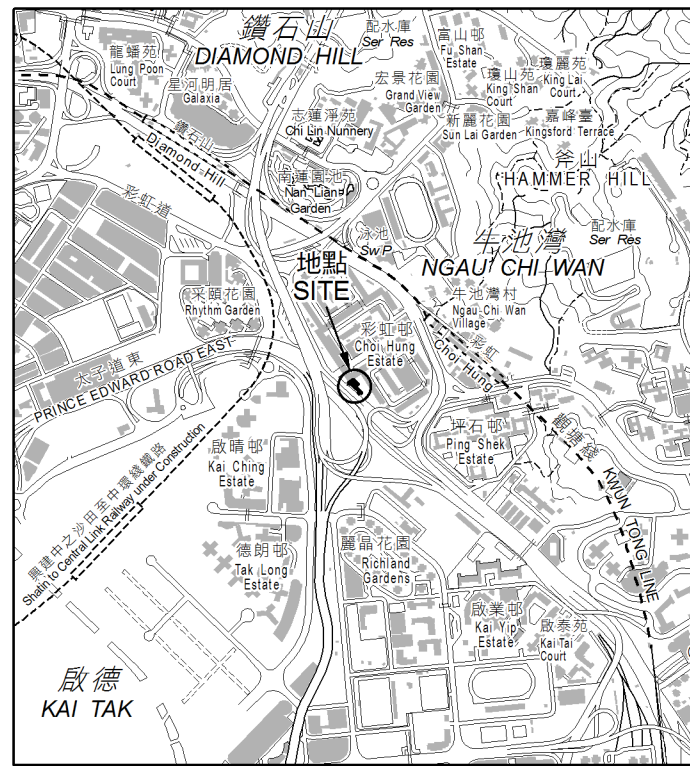


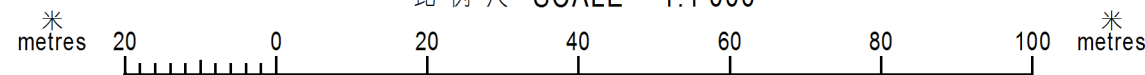
位置 LOCATION



比例 SCALE 1:20 000





比例尺 SCALE 1:1 000



在新九龍內地段第4421號餘段及其增批部分內設定暫時佔用土地權利的範圍 AREA IN N.K.I.L. 4421 RP & EXT THERETO FOR CREATION OF RIGHTS OF TEMPORARY OCCUPATION OF LAND	面積以平方米計(約數) AREA IN SQUARE METRES (ABOUT)
圖則以紫色綴黑網點標示 SHOWN COLOURED PURPLE STIPPLED BLACK ON PLAN	298

圖例 LEGEND


-  施工區界限
LIMIT OF WORKS AREA
-  在新九龍內地段第4421號餘段及其增批部分內設定暫時佔用土地權利的範圍
AREA IN N.K.I.L. 4421 RP & EXT THERETO FOR CREATION OF RIGHTS OF TEMPORARY OCCUPATION OF LAND

Signed

(吳雪兒 Joyce S.Y. NG)
總產業測量師(土地徵用)

Chief Estate Surveyor/Acquisition

日期 Date: 25 / 11 / 2015

 地政總署 土地徵用組
Acquisition Section, Lands Department

圖則由九龍測量處繪製
Plan Prepared by District Survey Office, Kowloon

© 香港特別行政區政府 版權所有 Copyright reserved - Hong Kong SAR Government

道路(工程、使用及補償)條例(第370章)
工務計劃項目第469CL號(部分)
啟德發展計劃 - 啟德機場北面停機坪的基礎設施
連接彩虹邨與啟德發展區的行人隧道
設定暫時佔用土地權利之圖則

ROADS (WORKS, USE AND COMPENSATION) ORDINANCE (CHAPTER 370)
PWP ITEM NO. 469CL (PART)

KAI TAK DEVELOPMENT - INFRASTRUCTURE AT NORTH APRON AREA OF KAI TAK AIRPORT
SUBWAY CONNECTING CHOI HUNG ESTATE AND KAI TAK DEVELOPMENT
PLAN FOR CREATION OF RIGHTS OF TEMPORARY OCCUPATION OF LAND

檔案編號 File No. DSO/K W643 V, DSO/K 040/2008 II

測量圖編號 Survey Sheet No. 11-NE-7C

發展藍圖編號 Layout Plan No. ---

參考圖編號 Reference Plan No. 23462/GAZ/3B/002A (CEDD)

圖則編號 PLAN No. KM9403