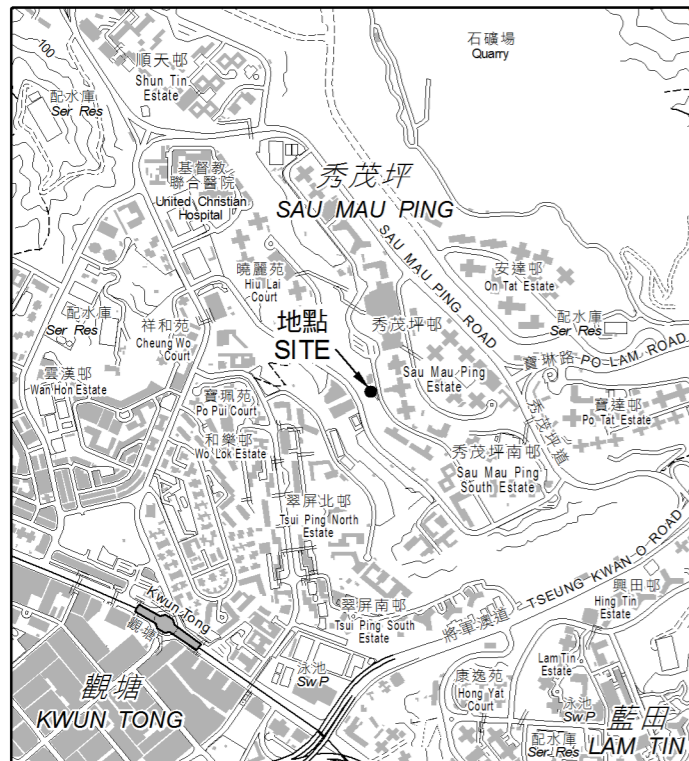


位置 LOCATION



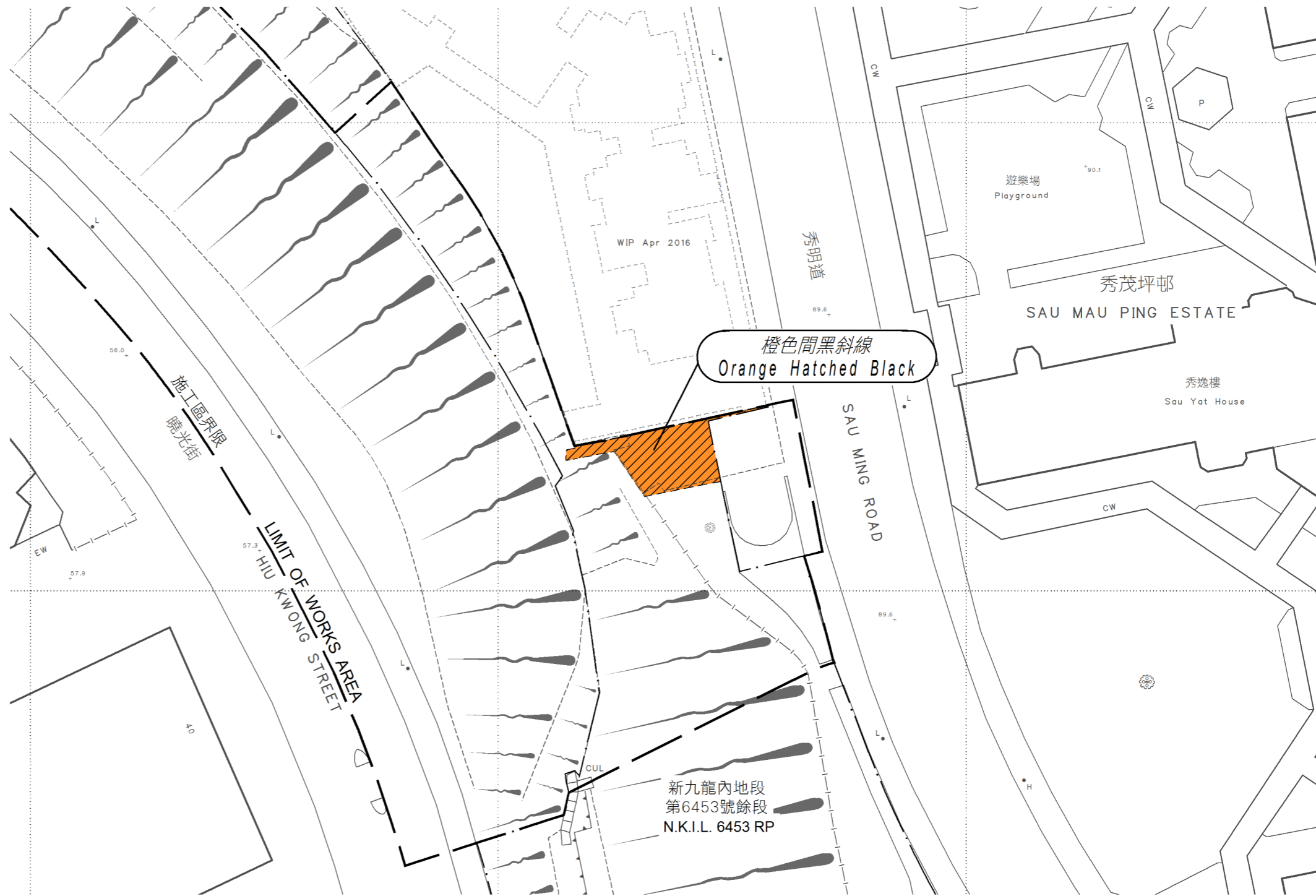
比例 SCALE 1:20 000

將收回的土地
AREA TO BE RESUMED

地段編號 LOT No.	面積以平方米計 (約數) AREA IN SQUARE METRES (ABOUT)
新九龍內地段 第6453號餘段 (部分) N.K.I.L. 6453 RP (PORTION)	73.8

圖例
LEGEND

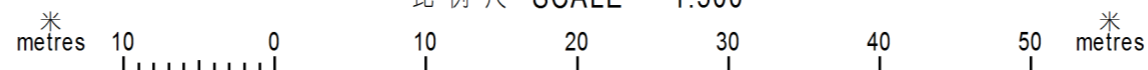
- 施工區界限
LIMIT OF WORKS AREA
- 將收回的土地
AREA TO BE RESUMED



以橙色間黑斜線標明將收回的面積約為73.8平方米

COLOURED ORANGE HATCHED BLACK AREA 73.8 SQUARE METRES (ABOUT) TO BE RESUMED

比例尺 SCALE 1:500



Signed

(吳雪兒 Joyce S.Y. NG)
總產業測量師(土地徵用)

Chief Estate Surveyor/Acquisition

日期 Date: 23 / 5 / 2016



地政總署 土地徵用組
Acquisition Section, Lands Department

圖則由九龍測量處繪製
Plan Prepared by District Survey Office, Kowloon

© 香港特別行政區政府 版權所有 Copyright reserved - Hong Kong SAR Government

《道路(工程、使用及補償)條例》(第370章)

工務計劃項目第B177TB號 -

觀塘秀明道行人天橋

收地圖則

ROADS (WORKS, USE AND COMPENSATION) ORDINANCE (CHAPTER 370)

PWP ITEM No. B177TB -

FOOTBRIDGE LINK AT SAU MING ROAD, KWUN TONG

RESUMPTION PLAN

檔案編號 File No. DSO/K 9/42, DSO/K 912/2004 II

測量圖編號 Survey Sheet No. 11-NE-18B

發展藍圖編號 Layout Plan No. - - -

參考圖編號 Reference Plan No. KT16NR/SITE/A/LRP-02 (HD)

圖則編號 PLAN No. KM9120a

日期 Date: 19/05/2016