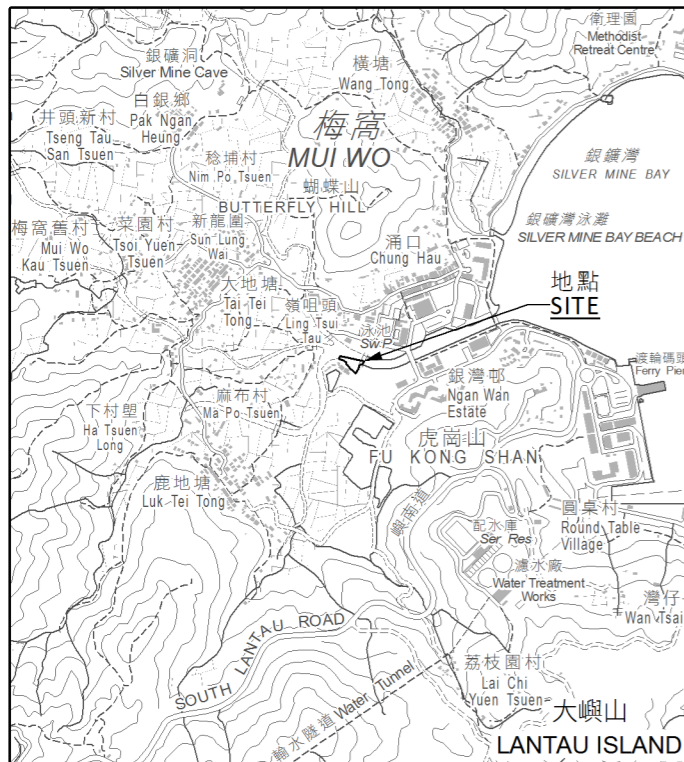



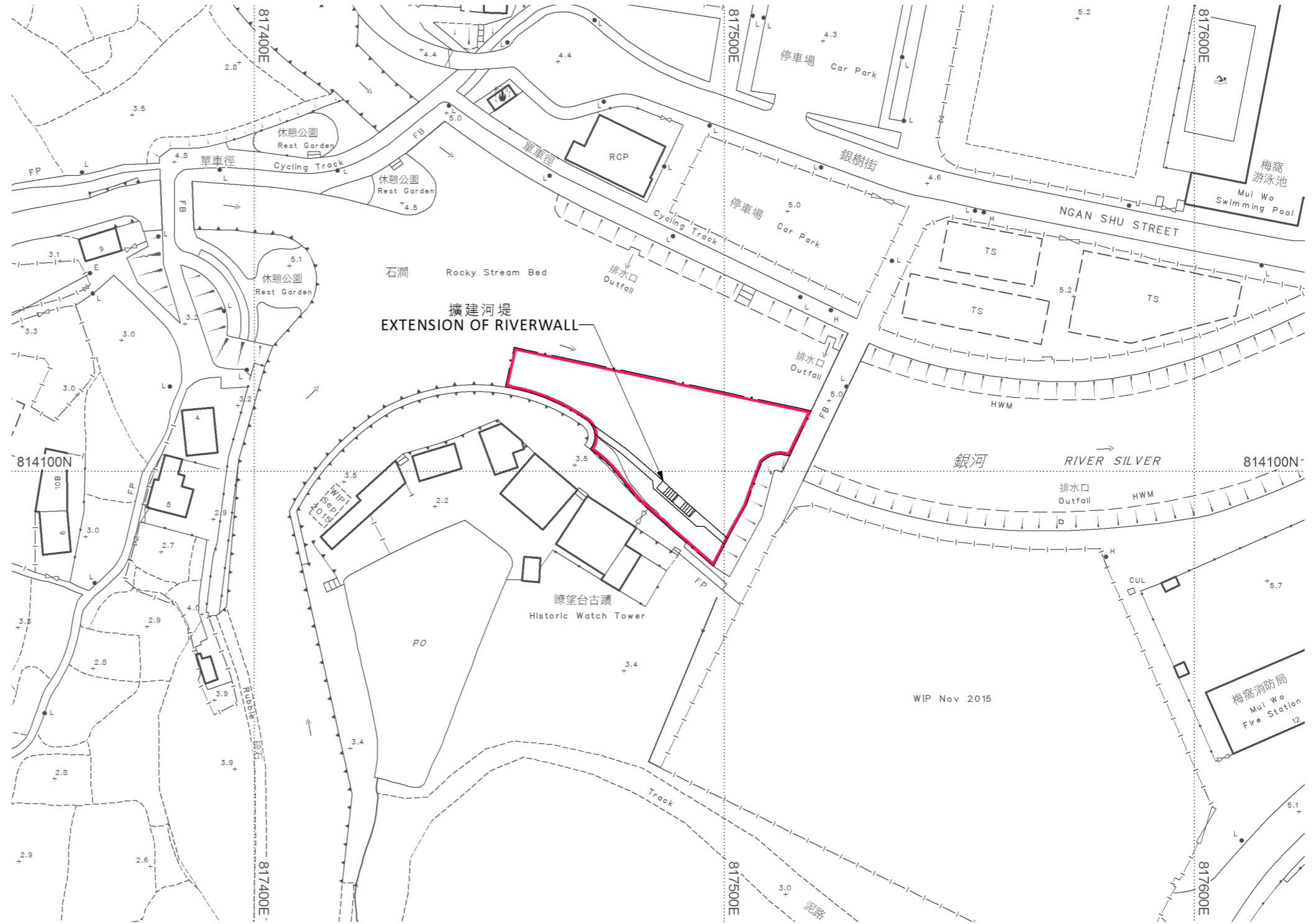
位置 LOCATION



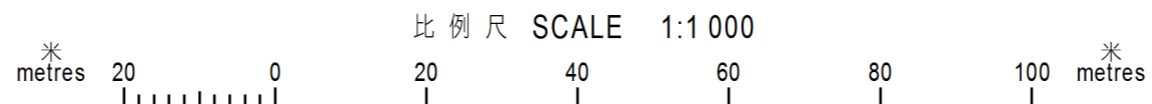
比例 SCALE 1:20 000

圖例 LEGEND

 受影響的前濱及海床範圍
FORESHORE AND SEA-BED AFFECTED



以紅色邊線標示的面積約為 1 270 平方米 EDGED RED AREA 1 270 SQUARE METRES (ABOUT)



Signed
Olga LAM
副署長 (專業事務) Deputy Director / Specialist
地政總署 Lands Department
圖則由離島測量處繪製
Plan Prepared by District Survey Office, Islands
© 香港特別行政區政府 版權所有 Copyright reserved - Hong Kong SAR Government

前濱及海床 (填海工程) 條例 (第 127 章)
工務計劃項目第 4128CD 號
南大嶼山雨水排放系統改善計劃
擴建梅窩銀河河堤
FORESHORE AND SEA-BED (RECLAMATIONS) ORDINANCE (CHAPTER 127)
PUBLIC WORKS PROGRAMME ITEM No. 4128CD
DRAINAGE IMPROVEMENT IN SOUTHERN LANTAU
EXTENSION OF RIVERWALL AT RIVER SILVER IN MUI WO

檔案編號 File No. L/M(1) to LD DLO/IS 02/CRN/2015/B/MW
測量圖編號 Survey Sheet No. 10-SW-17B
發展藍圖編號 Layout Plan No. -----
參考圖編號 Reference Plan No. 60307210/GAZ001(2) (DSD)
圖則編號 PLAN No. ISM2564b