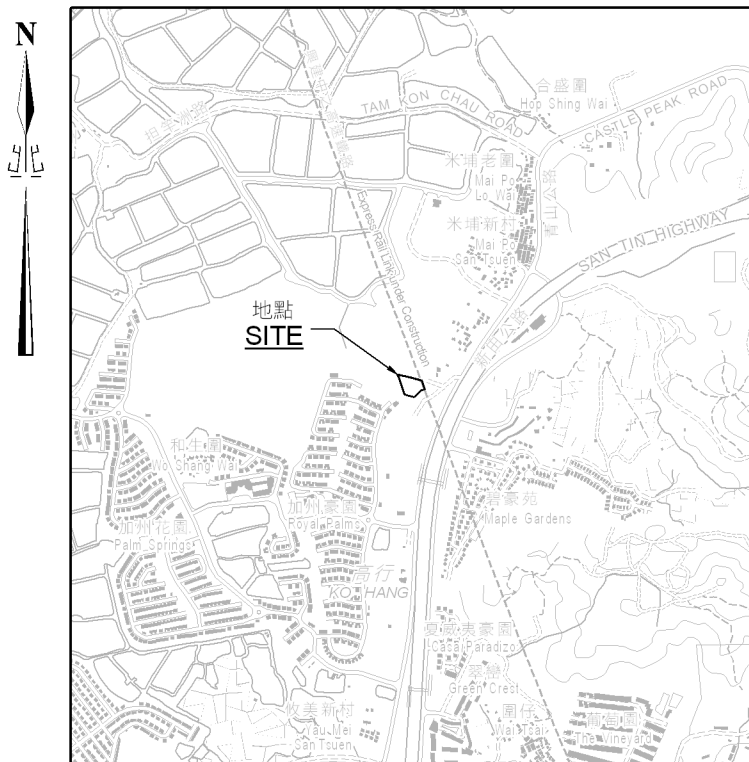


位置 LOCATION



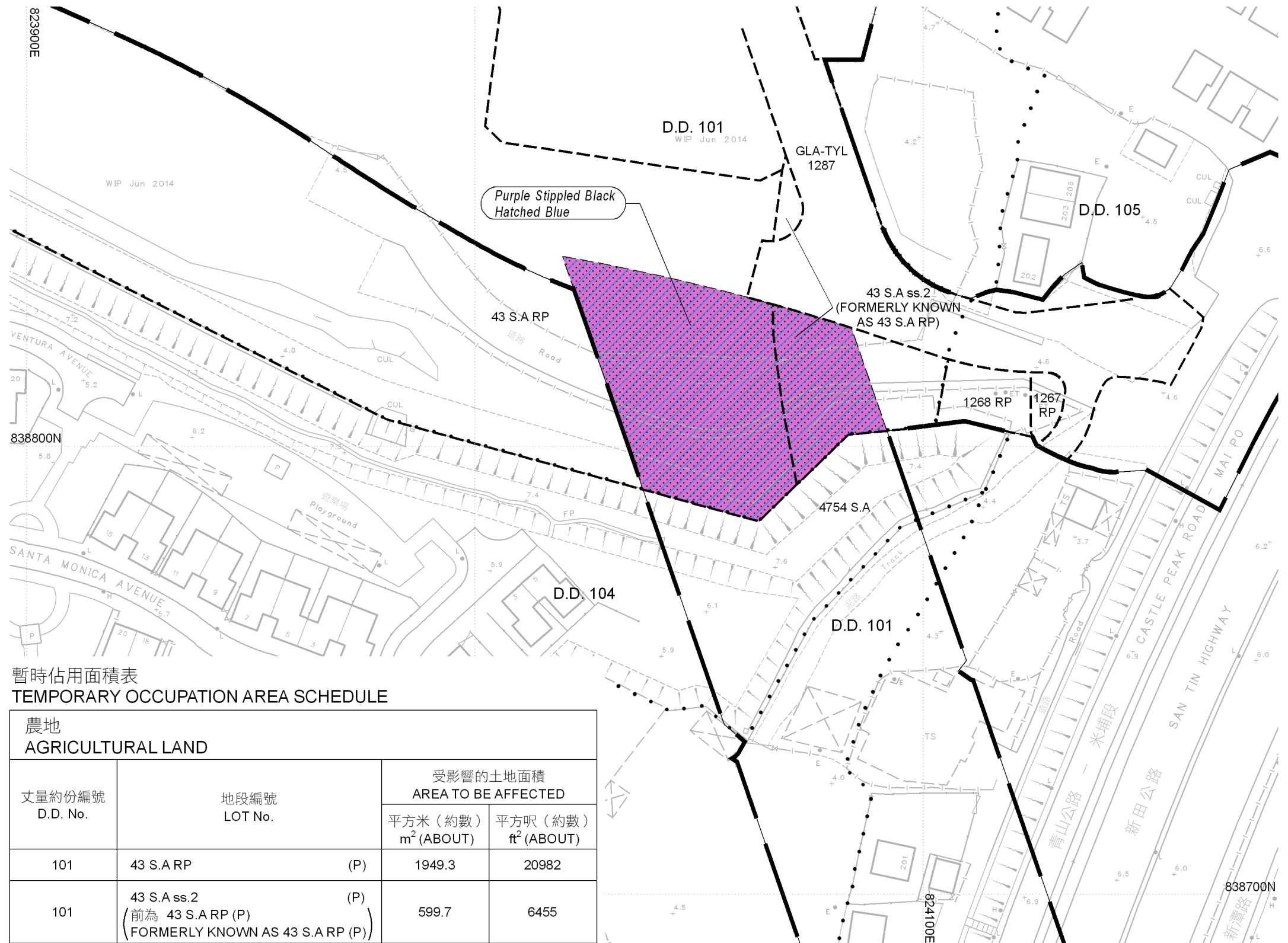
比例 SCALE 1:20 000

圖例 LEGEND

- 方案界線
BOUNDARY OF THE SCHEME
- 將修訂設定暫時佔用權利的農地
AGRICULTURAL LAND ON WHICH RIGHTS OF TEMPORARY OCCUPATION TO BE AMENDED
- D.D. 丈量約份
DEMARCATIION DISTRICT
- GLA 政府撥地
GOVERNMENT LAND ALLOCATION
- RP 餘段
REMAINING PORTION
- S. 分段
SECTION
- ss. 小分段
SUB-SECTION
- (P) 部分
PORTION
- 地段界線
LOT BOUNDARY
- 丈量約份界線
D.D. BOUNDARY

紫色綴黑網點間藍斜線

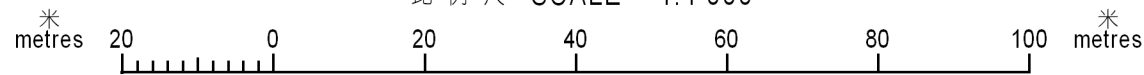
Purple Stippled Black Hatched Blue - Purple Stippled Black Hatched Blue



暫時佔用面積表
TEMPORARY OCCUPATION AREA SCHEDULE

農地 AGRICULTURAL LAND		受影響的土地面積 AREA TO BE AFFECTED	
丈量約份編號 D.D. No.	地段編號 LOT No.	平方米 (約數)	平方呎 (約數)
		m ² (ABOUT)	ft ² (ABOUT)
101	43 S.A RP (P)	1949.3	20982
101	43 S.A ss.2 (前為 43 S.A RP (P) FORMERLY KNOWN AS 43 S.A RP (P))	599.7	6455

比例尺 SCALE 1:1 000



只作識別用
FOR IDENTIFICATION PURPOSES ONLY

SIGNED

(李妙蘭 M. L. LI)
總產業測量師, 鐵路發展
Chief Estate Surveyor, Railway Development
日期 Date 17 SEP 2014

地政總署 鐵路發展組
Railway Development Section, Lands Department
圖則由鐵路發展測量小組繪製
Plan Prepared by Railway Development Survey Unit
© 香港特別行政區政府 版權所有 Copyright reserved - Hong Kong SAR Government

鐵路條例 (第 519 章)
廣深港高速鐵路香港段
設定暫時佔用土地權利的修訂圖則
RAILWAYS ORDINANCE (CHAPTER 519)

HONG KONG SECTION OF GUANGZHOU-SHENZHEN-HONG KONG EXPRESS RAIL LINK
AMENDMENT TO CREATION OF RIGHTS OF TEMPORARY OCCUPATION OF LAND PLAN

檔案編號 File No. RD/XRL/PLAN/1
測量圖編號 Survey Sheet No. 2-SE-12C
參考圖編號 Reference Plan No. RDM1489

圖則編號 PLAN No. RDM1667