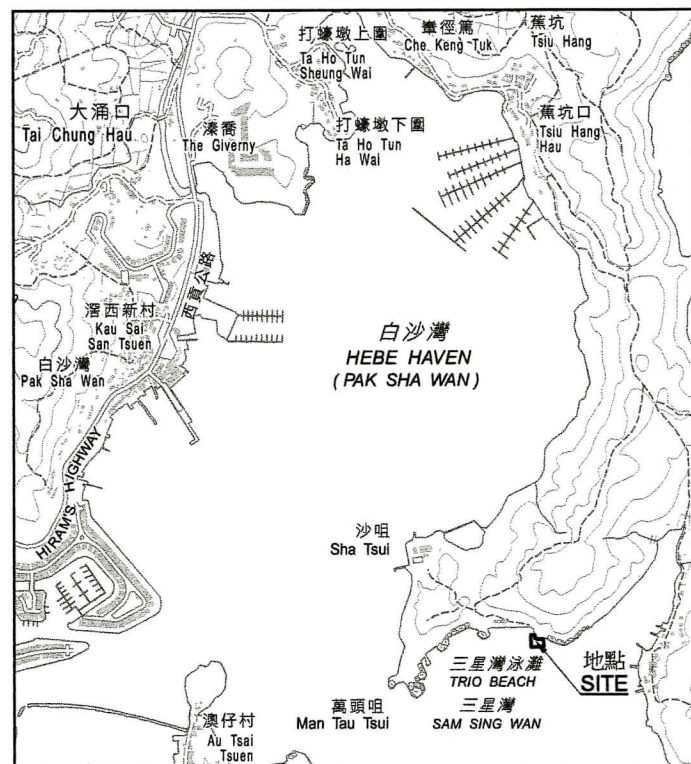


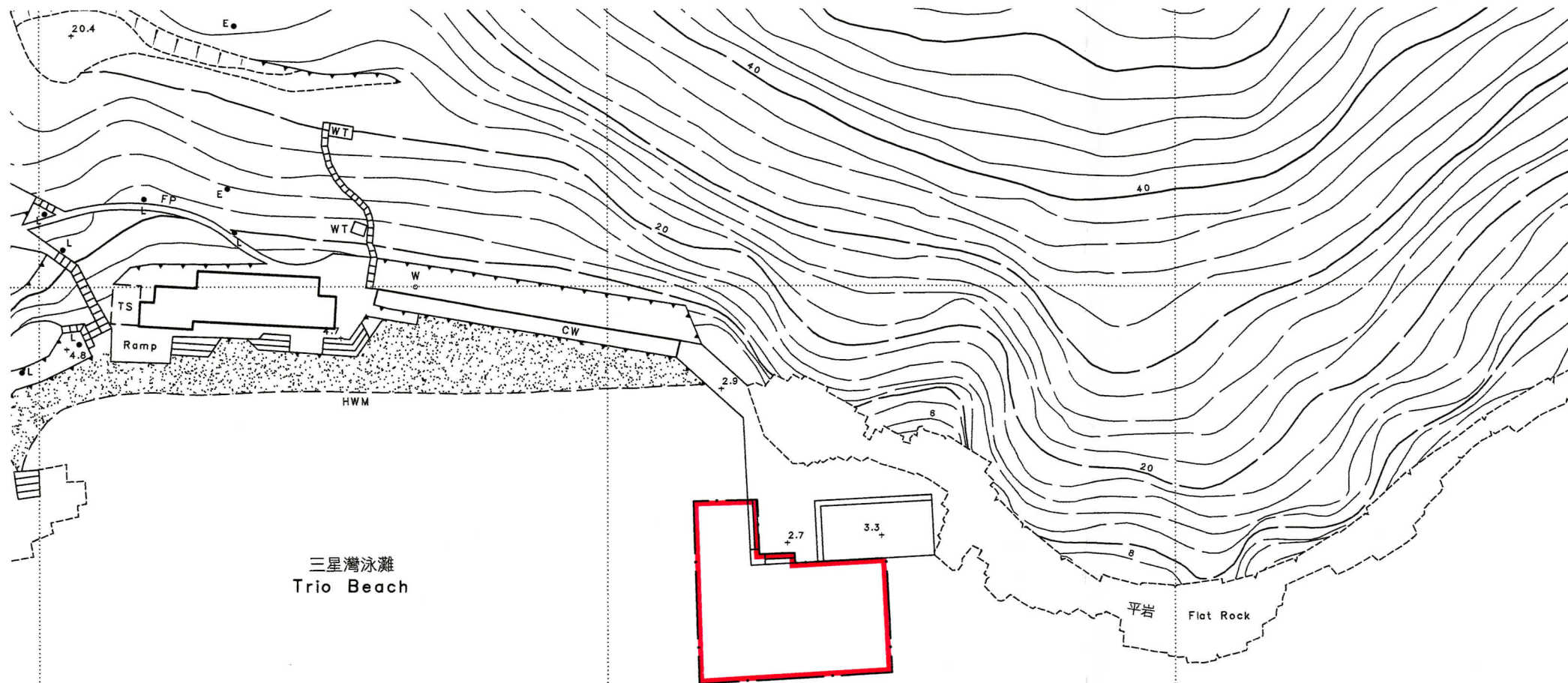
位置 LOCATION



比例 SCALE 1:20000

圖例 LEGEND

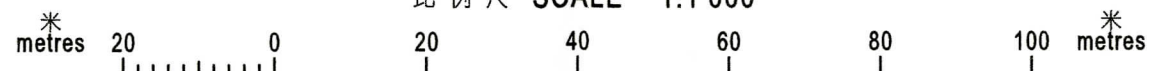
 受影響的前濱及海床範圍
FORESHORE AND SEA-BED AFFECTED



三星灣
SAM SING WAN

以紅色邊線標示的面積約為 824 平方米 EDGED RED AREA 824 SQUARE METRES (ABOUT)

比例尺 SCALE 1:1 000



Signed
G. M. Ross

副署長 (專業事務)
Deputy Director / Specialist

29/8/2011

地政總署 西貢地政處
District Lands Office, Sai Kung
Lands Department

圖則由西貢測量處繪製
Plan Prepared by District Survey Office, Sai Kung

© 香港特別行政區政府 版權所有 Copyright reserved - Hong Kong SAR Government

前濱及海床(填海工程)條例(第127章)
西貢三星灣泳灘公眾登岸設施改善工程

FORESHORE AND SEA-BED (RECLAMATIONS) ORDINANCE (CHAPTER 127)
IMPROVEMENT WORKS TO THE PUBLIC LANDING FACILITY AT TRIO BEACH, SAI KUNG

檔案編號 File No. DLO/SK 113/11/05

測量圖編號 Survey Sheet No. 8-SW-21C

發展藍圖編號 Layout Plan No. -----

參考圖編號 Reference Plan No. PW-GS10-001

圖則編號 PLAN No. SKM7637

日期 Date: 05/05/2011