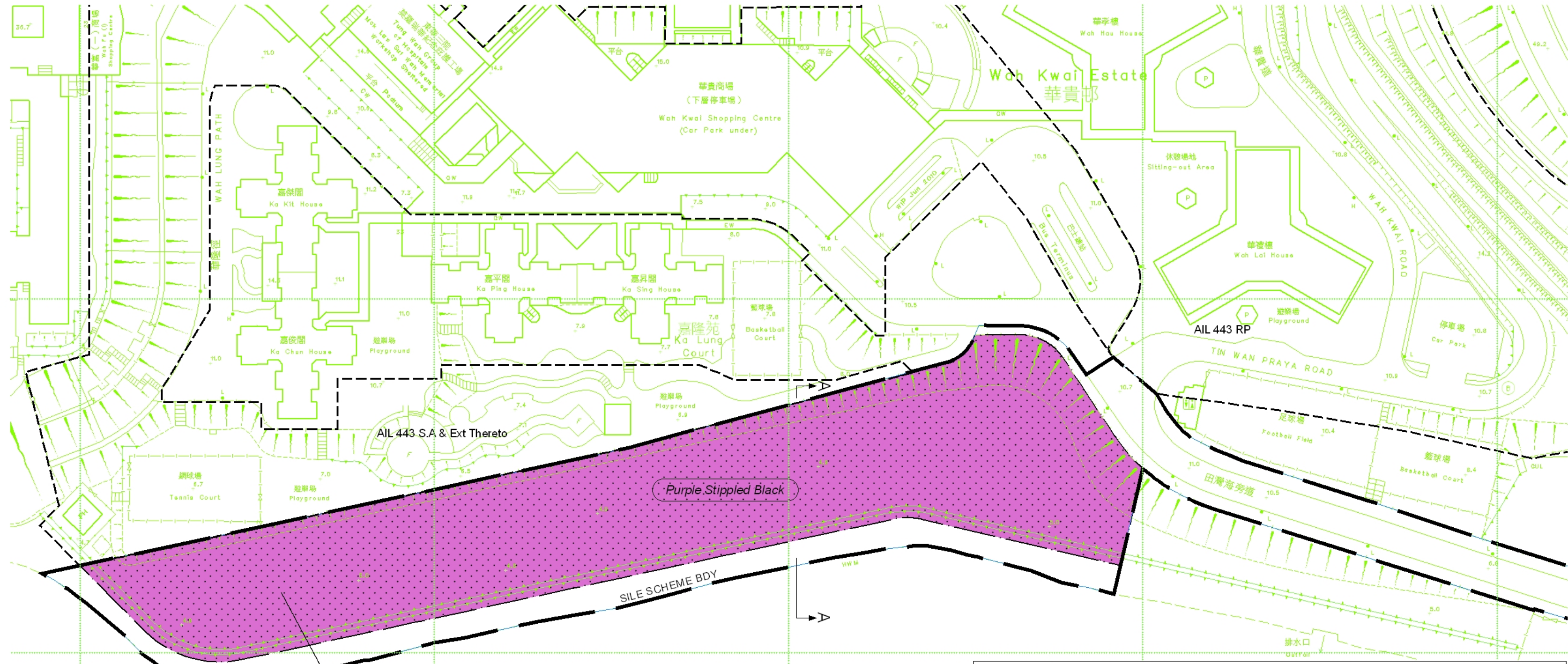


比例 SCALE 1 : 20000

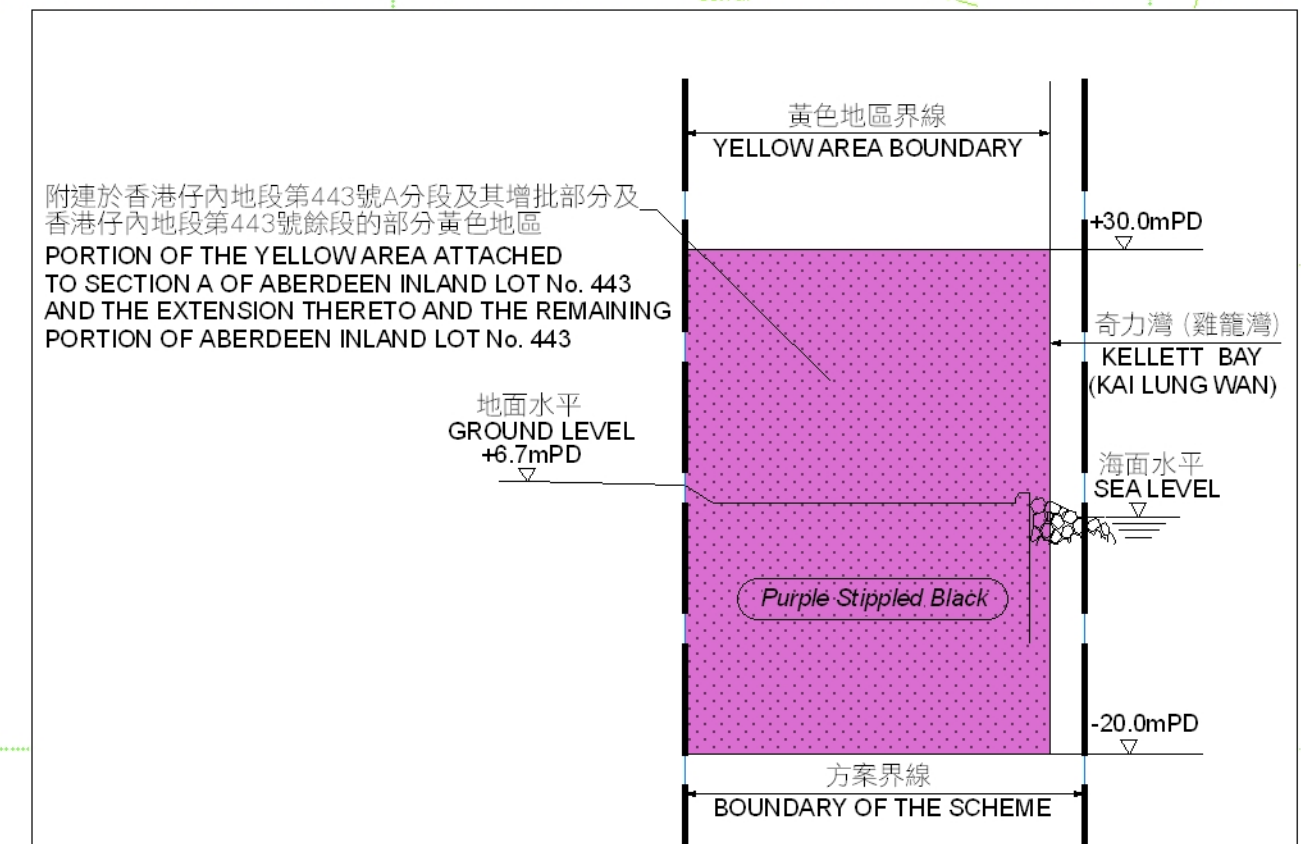
圖例  
LEGEND

- 方案界線  
BOUNDARY OF THE SCHEME
- 將設定暫時佔用權利的土地  
LAND ON WHICH RIGHTS OF TEMPORARY OCCUPATION IS TO BE CREATED
- AIL 香港仔內地段  
ABERDEEN INLAND LOT
- RP 餘段  
REMAINING PORTION
- Ext 增批部分  
EXTENSION
- S. 分段  
SECTION
- (P) 部分  
PORTION
- mPD 香港主水平基準 (米)  
HONG KONG PRINCIPAL DATUM (METRE)
- 地段界線  
LOT BOUNDARY
- 紫色綫黑網點  
Purple Stippled Black - Purple Stippled Black



附連於香港仔內地段第443號A分段及其增批部分及香港仔內地段第443號餘段的部分黃色地區  
PORTION OF THE YELLOW AREA ATTACHED TO SECTION A OF ABERDEEN INLAND LOT No. 443  
AND THE EXTENSION THERETO AND THE REMAINING PORTION OF ABERDEEN INLAND LOT No. 443

奇力灣  
(雞籠灣)  
KELLETT BAY  
(KAI LUNG WAN)

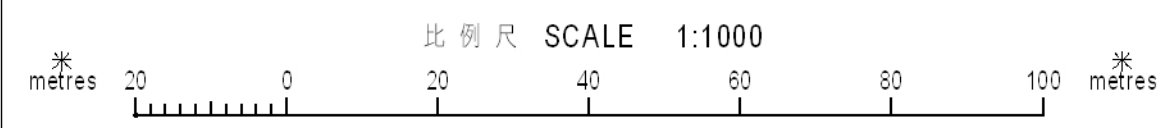


附連於香港仔內地段第443號A分段及其增批部分及香港仔內地段第443號餘段的部分黃色地區  
PORTION OF THE YELLOW AREA ATTACHED TO SECTION A OF ABERDEEN INLAND LOT No. 443  
AND THE EXTENSION THERETO AND THE REMAINING PORTION OF ABERDEEN INLAND LOT No. 443

切面圖 A - A  
SECTION A - A  
不依比例  
NOT TO SCALE

將設定暫時佔用土地權利的面積表  
SCHEDULE OF AREA OF THE LAND ON WHICH RIGHTS OF TEMPORARY OCCUPATION OF LAND TO BE CREATED

受影響土地 AFFECTED LAND	地址 ADDRESS	平方米(約數) m <sup>2</sup> (ABOUT)
附連於香港仔內地段第443號A分段及其增批部分及香港仔內地段第443號餘段的部分黃色地區 YELLOW AREA ATTACHED TO SECTION A OF ABERDEEN INLAND LOT No. 443 AND THE EXTENSION THERETO AND THE REMAINING PORTION OF ABERDEEN INLAND LOT No. 443 (P)	香港仔華貴道3號 No.3 WAH KWAI ROAD, ABERDEEN	11184.9



只作識別用  
FOR IDENTIFICATION PURPOSES ONLY

Signed  
(馬琮芳 MA King-fong)  
總產業測量師 / 鐵路發展  
Chief Estate Surveyor / Railway Development  
日期 Date 23-JUNE-2011

地政總署 鐵路發展組  
Railway Development Section  
Lands Department  
此圖由鐵路發展測量小組繪製  
Plan Prepared by Railway Development Survey Unit  
© 香港特別行政區政府 版權所有 Copyright reserved - Hong Kong SAR Government

鐵路條例 (第 519 章)  
香港鐵路 (‘港鐵’) - 南港島線 (東段)  
設定暫時佔用土地權利圖則

RAILWAYS ORDINANCE (CHAPTER 519)  
MASS TRANSIT RAILWAY ('MTR') - SOUTH ISLAND LINE (EAST)  
CREATION OF RIGHTS OF TEMPORARY OCCUPATION OF LAND PLAN

檔案編號  
File No. RDU/SILE/PJT/22/1

測量圖編號  
Survey Sheet No. 11-SW-22C & 22D

參考圖編號  
Reference Plan No. SILE-T06(Rev.1) (路政署)  
(HyD)

圖則編號  
PLAN No. RDM1332