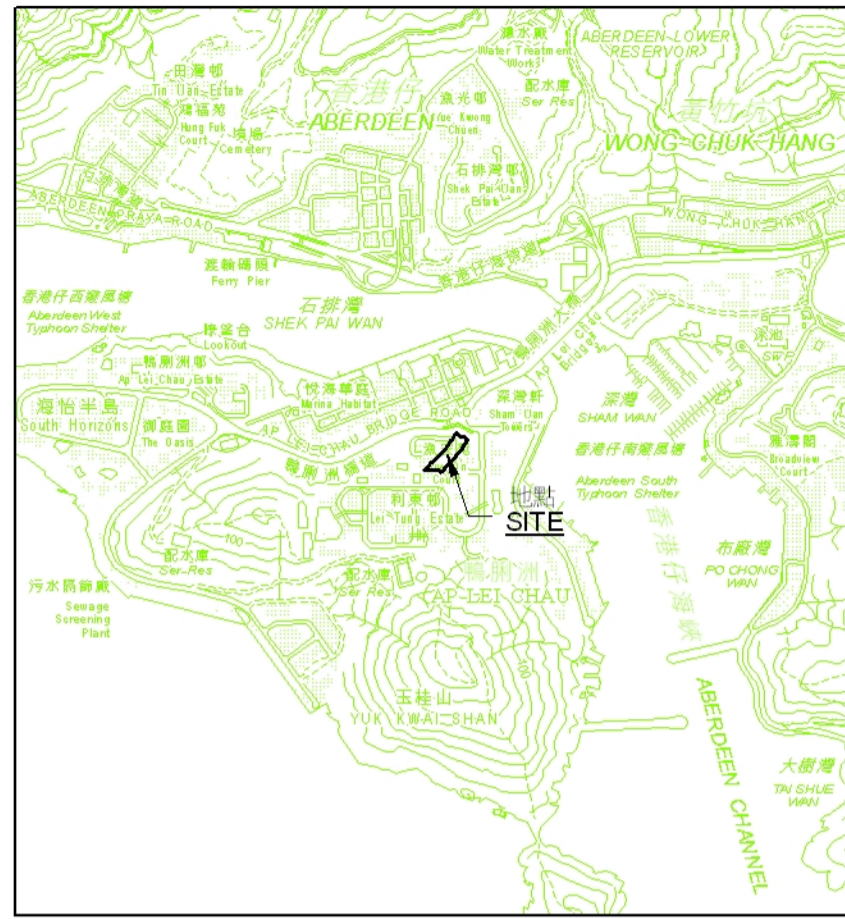


位置 LOCATION



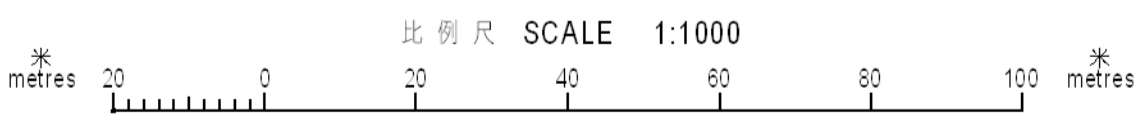
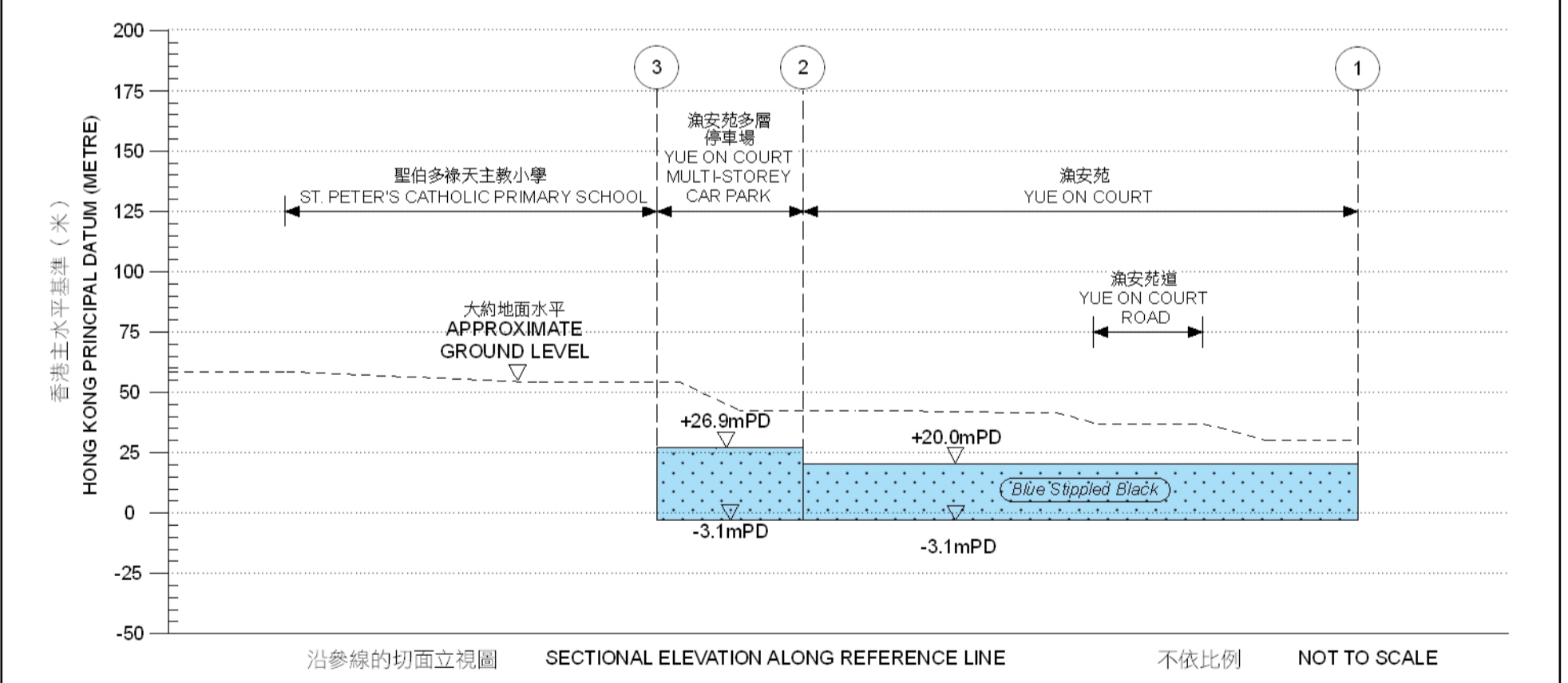
比例 SCALE 1:20000

圖例 LEGEND

- 方案界線
BOUNDARY OF THE SCHEME
- 將予收回的地層
UNDERGROUND STRATA TO BE RESUMED
- APIL 鴨洲內地段
AP LEI CHAU INLAND LOT
- RP 餘段
REMAINING PORTION
- S 分段
SECTION
- (P) 部分
PORTION
- mPD 香港主水平基準 (米)
HONG KONG PRINCIPAL DATUM (METRE)
- 地段界線
LOT BOUNDARY
- 參線
REFERENCE LINE
- 參線標記
REFERENCE LINE MARK
- 藍色標黑點
Blue Stippled Black - Blue Stippled Black



收回地層表 UNDERGROUND STRATA RESUMPTION SCHEDULE	
地段編號 LOT No.	地址 ADDRESS
鴨洲內地段第117號餘段 APIL 117 RP	(P) 香港漁安苑道3號漁安苑 YUE ON COURT, No. 3 YUE ON COURT ROAD, HONG KONG
鴨洲內地段第117號A分段 APIL 117 S.A	(P) 香港漁安苑道3號漁安苑 YUE ON COURT, No. 3 YUE ON COURT ROAD, HONG KONG



只作識別用
FOR IDENTIFICATION PURPOSES ONLY

Signed
(馬琮芳 MA King-fong)
總產業測量師 / 鐵路發展
Chief Estate Surveyor / Railway Development
日期 Date 29 June 2011
地政總署 鐵路發展組
Railway Development Section
Lands Department
此圖由鐵路發展測量小組繪製
Plan Prepared by Railway Development Survey Unit
© 香港特別行政區政府 一 版權所有 Copyright reserved - Hong Kong SAR Government

鐵路條例 (第 519 章)
香港鐵路 ('港鐵') - 南港島線 (東段)
收回地層圖則
RAILWAYS ORDINANCE (CHAPTER 519)
MASS TRANSIT RAILWAY ('MTR') - SOUTH ISLAND LINE (EAST)
UNDERGROUND STRATA RESUMPTION PLAN

檔案編號
File No. RDU/SILE/PJT/22/1
測量圖編號
Survey Sheet No. 15-NW-3B
參考圖編號
Ref. Plan Nos. SILE/P/000/PLD/P01/617 (Rev.B) (路政署)
SILE/P/000/PLD/P01/618 (Rev.C) (HyD)
SILE/P/000/PLD/P01/619 (Rev.B)
圖則編號
PLAN No. RDM1330