位置 LOCATION

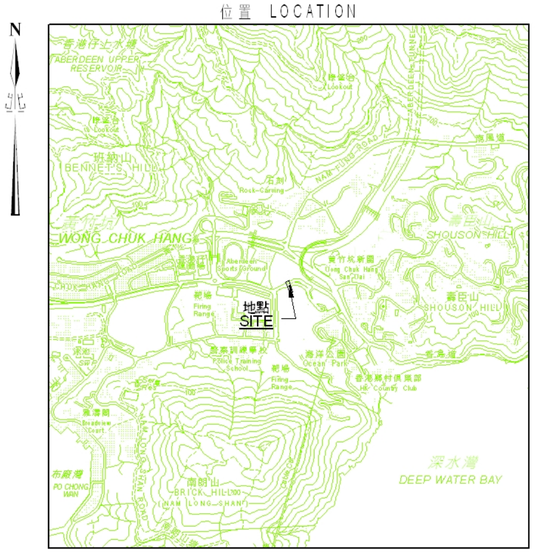

比例 SCALE 1 : 20000

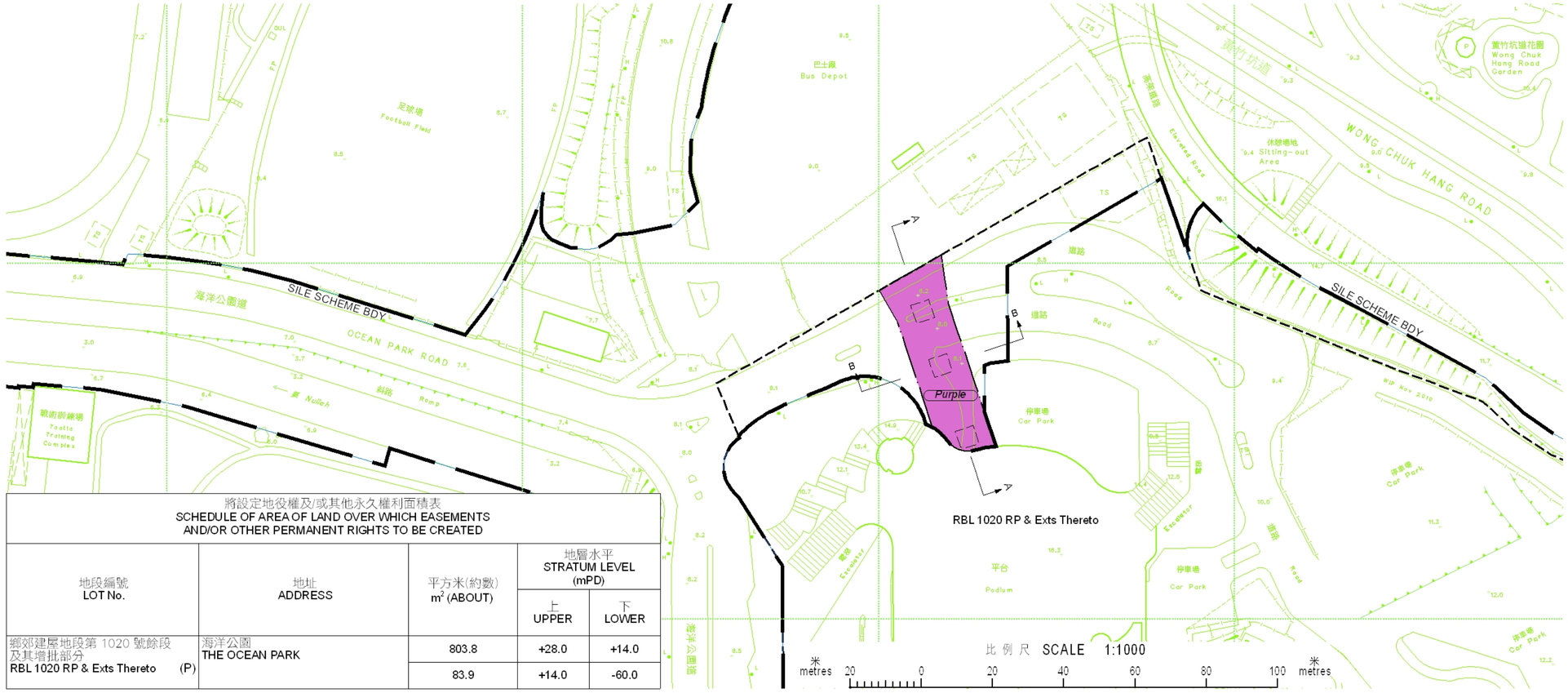

將設定地役權及/或其他永久權利面積表 SCHEDULE OF AREA OF LAND OVER WHICH EASEMENTS AND/OR OTHER PERMANENT RIGHTS TO BE CREATED				
地段編號 LOT No.	地址 ADDRESS	平方米(約數) m^2 (ABOUT)	地層水平 STRATUM LEVEL (mPD)	
			上 UPPER	下 LOWER
鄉郊建屋地段第 1020 號餘段及其增批部分 RBL 1020 RP & Exts Thereto (P)	海洋公園 THE OCEAN PARK	803.8	+28.0	+14.0
		83.9	+14.0	-60.0

圖例
LEGEND

方案界線
BOUNDARY OF THE SCHEME

Purple

為建造、代替阻礙公園設施（地鐵車站、鐵路保護罩、附近可、活出、建築、附定人包進圖、營修園設理（地範

AREA OF LAND IN, UNDER AND/OR OVER WHICH EASEMENTS AND OTHER PERMANENT RIGHTS SHALL BE CREATED FOR THE CONSTRUCTION, INSTALLATION, OPERATION, INSPECTION, REPAIR, MAINTENANCE, MODIFICATION AND ALTERATION OF A FOOTBRIDGE CONNECTING PROPOSED RAILWAY STATION NEAR THE OCEAN PARK AND THE ENTRY PLAZA (UNDER CONSTRUCTION) IN THE OCEAN PARK FOR THE OPERATION OF THE RAILWAY OR ASSOCIATED PURPOSES AND RIGHTS OF WAY, FREE AND UNHINDERED PASSAGE AND ACCESS FOR THE GOVERNMENT, ITS EMPLOYEES, AGENTS, LICENSEES, CONTRACTORS AND OTHER PERSONS AUTHORIZED OR PERMITTED BY THE GOVERNMENT (INCLUDING THE GENERAL PUBLIC) IN AND ON THE FOOTBRIDGE AT ALL TIMES.

RBL 鄉郊建屋地段 RURAL BUILDING LOT

Exts 增批部分 EXTENSIONS

RP 餘段 REMAINING PORTION

(P) 部分 PORTION

mPD 香港主水平基準（米） HONG KONG PRINCIPAL DATUM (METRE)

地段界線 LOT BOUNDARY

紫色 *Purple* - Purple

察、洋）、人無上海中員的由其視在工會許自或、建施其進，／運樓（、或權及營接場府權行下、建廣政授通其裝機口，府有、安天入利政亭內、人的權獲間地建行園久他時土與條公永其何的而一洋他及任橋宜建海其商於天事改及包可人帶及站權承）行附改車役、士該其修隆地人人適或、鐵使證眼經隆養的行持公及運、附定人包進圖、鐵保近可、活出、

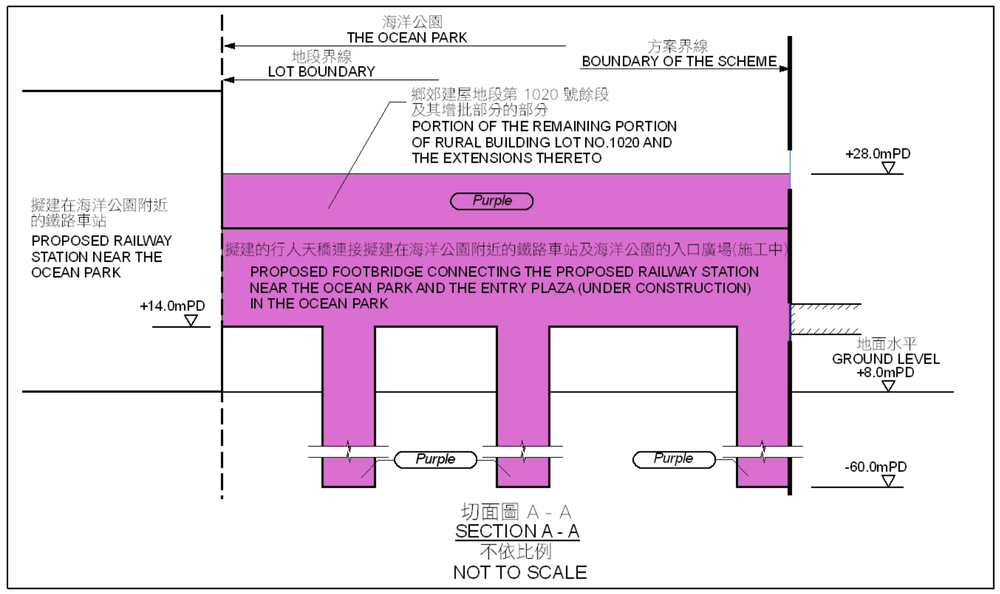

切面圖 A - A
SECTION A - A
不依比例
NOT TO SCALE

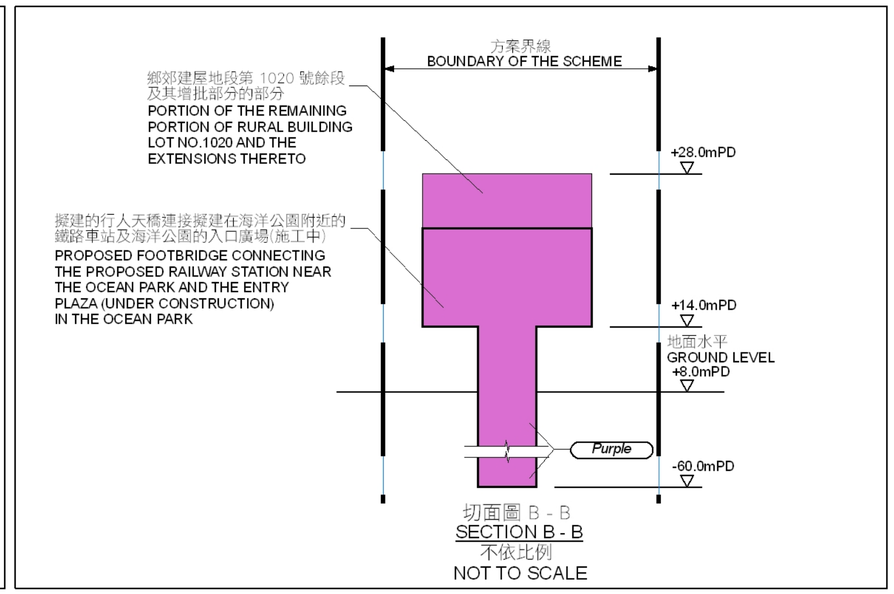

切面圖 B - B
SECTION B - B
不依比例
NOT TO SCALE

只作識別用
FOR IDENTIFICATION PURPOSES ONLY

Signed
（馬琼芳 MA King-fong）
總產業測量師 / 鐵路發展
Chief Estate Surveyor / Railway Development
日期 Date 29 JUNE 2011

地政總署 鐵路發展組
Railway Development Section
Lands Department
此圖由鐵路發展測量小組繪製
Plan Prepared by Railway Development Survey Unit

© 香港特別行政區政府 版權所有 Copyright reserved - Hong Kong SAR Government

鐵路條例（第 5 1 9 章）
香港鐵路（‘港鐵’）－南港島線(東段)
設定地役權及／或其他永久權利圖則

RAILWAYS ORDINANCE (CHAPTER 519)
MASS TRANSIT RAILWAY ('MTR') - SOUTH ISLAND LINE (EAST)
CREATION OF EASEMENTS AND / OR OTHER PERMENANT RIGHTS PLAN

檔案編號 File No.	RDU/SILE/PJT/22/1
測量圖編號 Survey Sheet No.	11-SW-24D & 11-SW-25C
參考圖編號 Reference Plan No.	SILE-R01(Rev.1) (路政署) (HyD)
圖則編號 PLAN No.	RDM1322

日期 Date : 14/06/2011