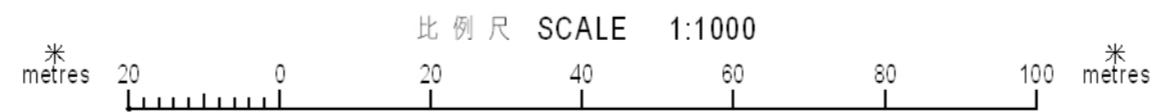
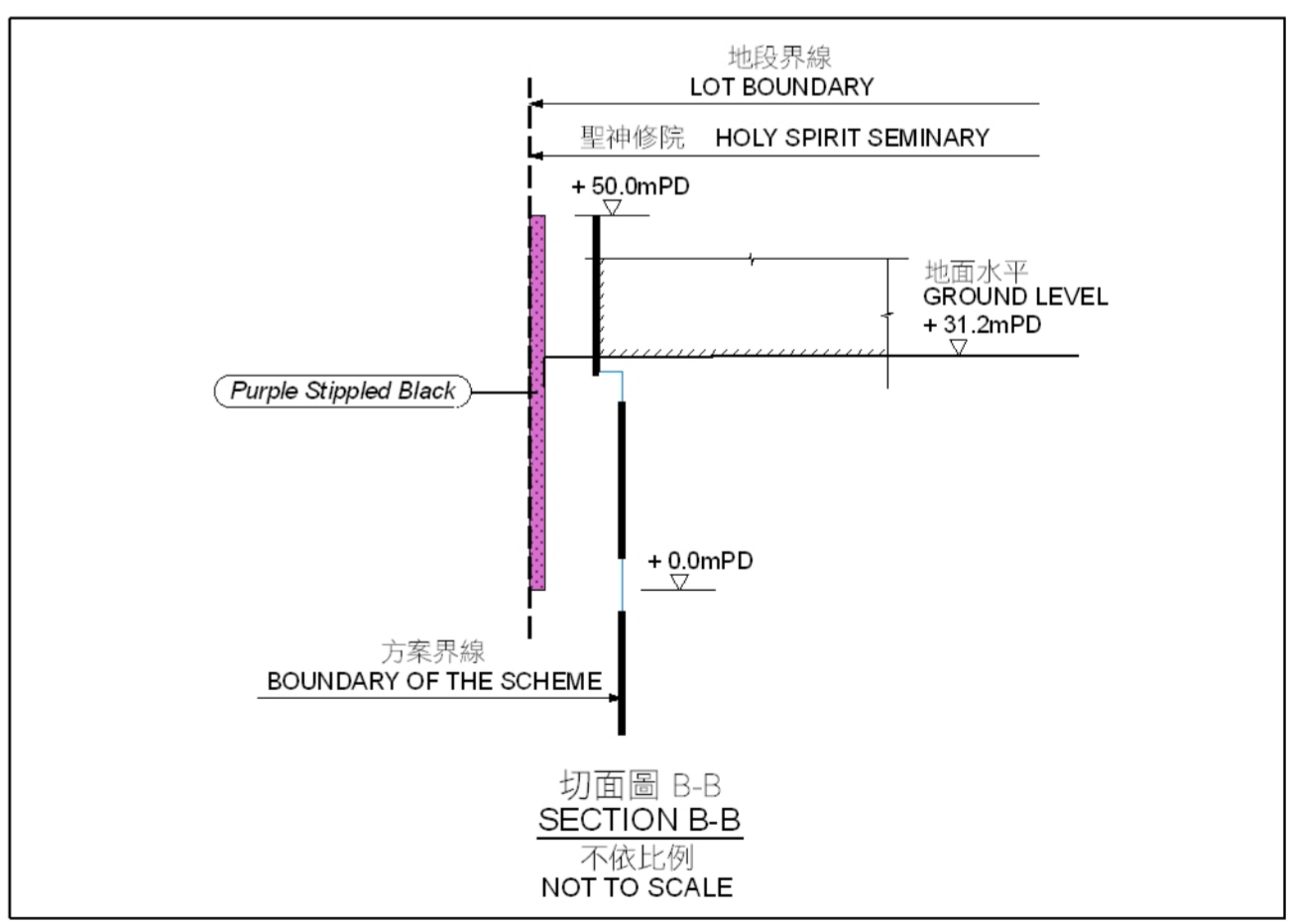
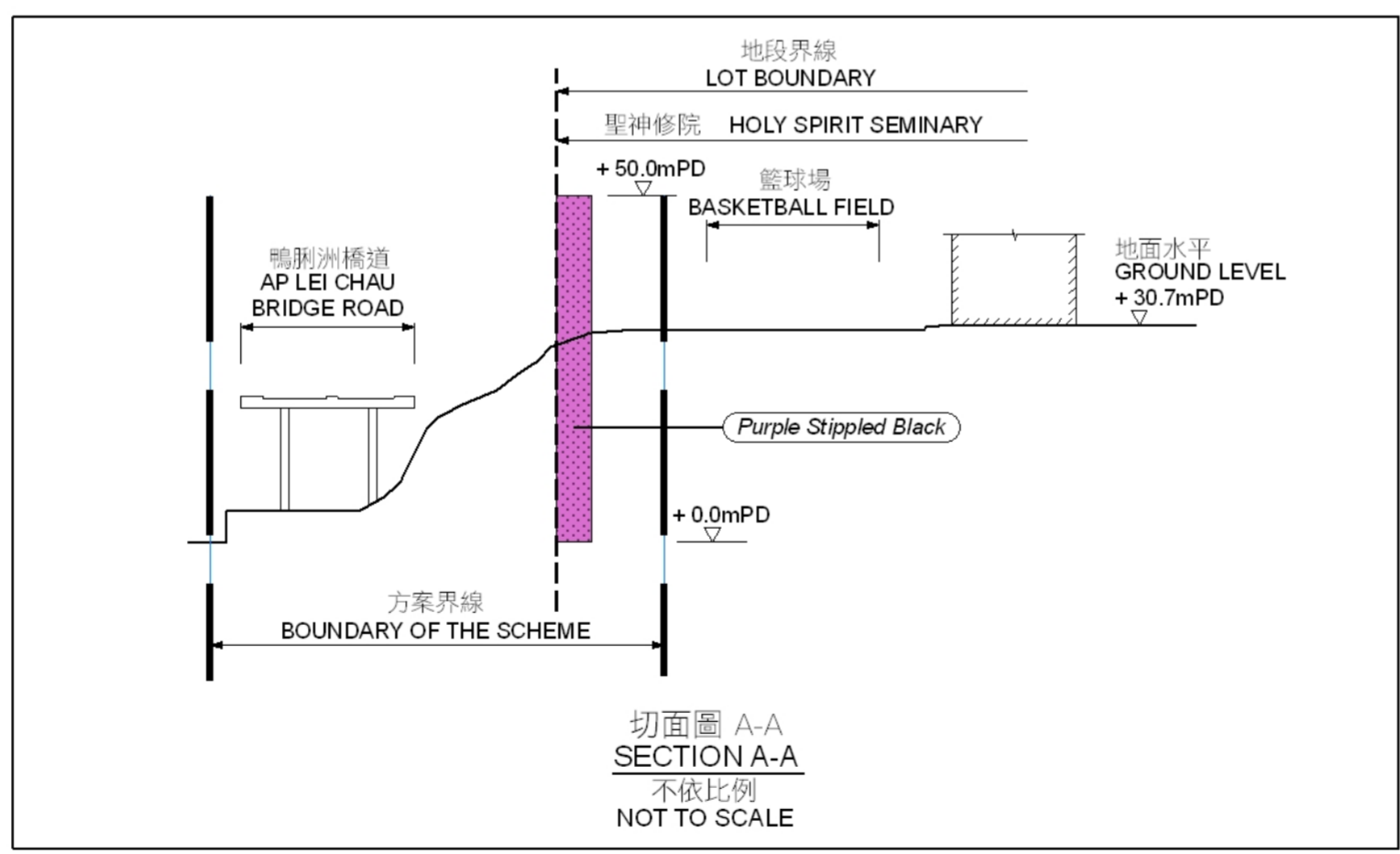


- 圖例 LEGEND
- 方案界線  
BOUNDARY OF THE SCHEME
  - 將設定暫時佔用權利的土地  
LAND ON WHICH RIGHTS OF TEMPORARY OCCUPATION OF LAND IS TO BE CREATED
  - RBL  
RURAL BUILDING LOT
  - (P)  
PORTION
  - mPD  
香港主水平基準 (米)  
HONG KONG PRINCIPAL DATUM (METRE)
  - 地段界線  
LOT BOUNDARY
  - 紫色網點  
Purple Stippled Black - Purple Stippled Black

將設定暫時佔用土地權利的面積表  
SCHEDULE OF AREA OF THE LAND ON WHICH RIGHTS OF TEMPORARY OCCUPATION OF LAND TO BE CREATED

地段編號 LOT No.	地址 ADDRESS	平方米 (約數) m <sup>2</sup> (ABOUT)
鄉郊建屋地段第315號 RBL 315	(P) 香港黃竹坑惠福道6號聖神修院 HOLY SPIRIT SEMINARY, No.6 WELFARE ROAD, WONG CHUK HANG, HONG KONG	393.5



只作識別用  
FOR IDENTIFICATION PURPOSES ONLY

Signed  
( 馬琮芳 MA King-fong )  
總產業測量師 / 鐵路發展  
Chief Estate Surveyor / Railway Development  
日期 Date 23 JUNE 2011

地政總署 鐵路發展組  
Railway Development Section  
Lands Department  
此圖由鐵路發展測量小組繪製  
Plan Prepared by Railway Development Survey Unit  
© 香港特別行政區政府 版權所有 Copyright reserved - Hong Kong SAR Government

鐵路條例 (第 519 章)  
香港鐵路 (‘港鐵’) - 南港島線 (東段)  
設定暫時佔用土地權利圖則  
RAILWAYS ORDINANCE (CHAPTER 519)  
MASS TRANSIT RAILWAY ('MTR') - SOUTH ISLAND LINE (EAST)  
CREATION OF RIGHTS OF TEMPORARY OCCUPATION OF LAND PLAN

檔案編號 File No.	RDU/SIL/PJT/22/1
測量圖編號 Survey Sheet No.	11-SW-24C & 15-NW-4A
參考圖編號 Reference Plan No.	SILE-T03 (Rev.1) (路政署) (HyD)
圖則編號 PLAN No.	RDM1321