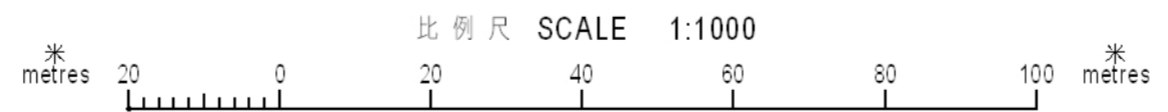
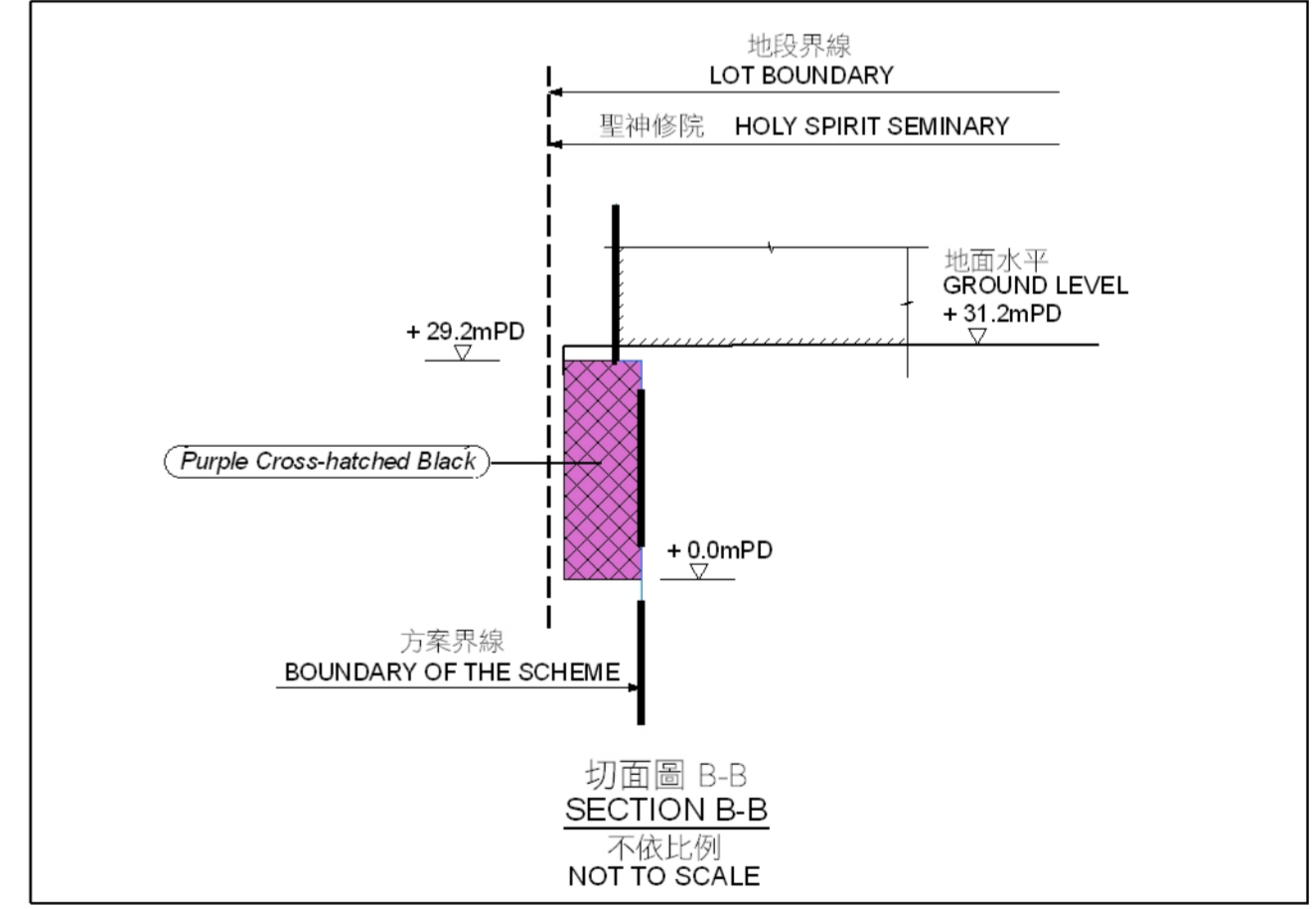
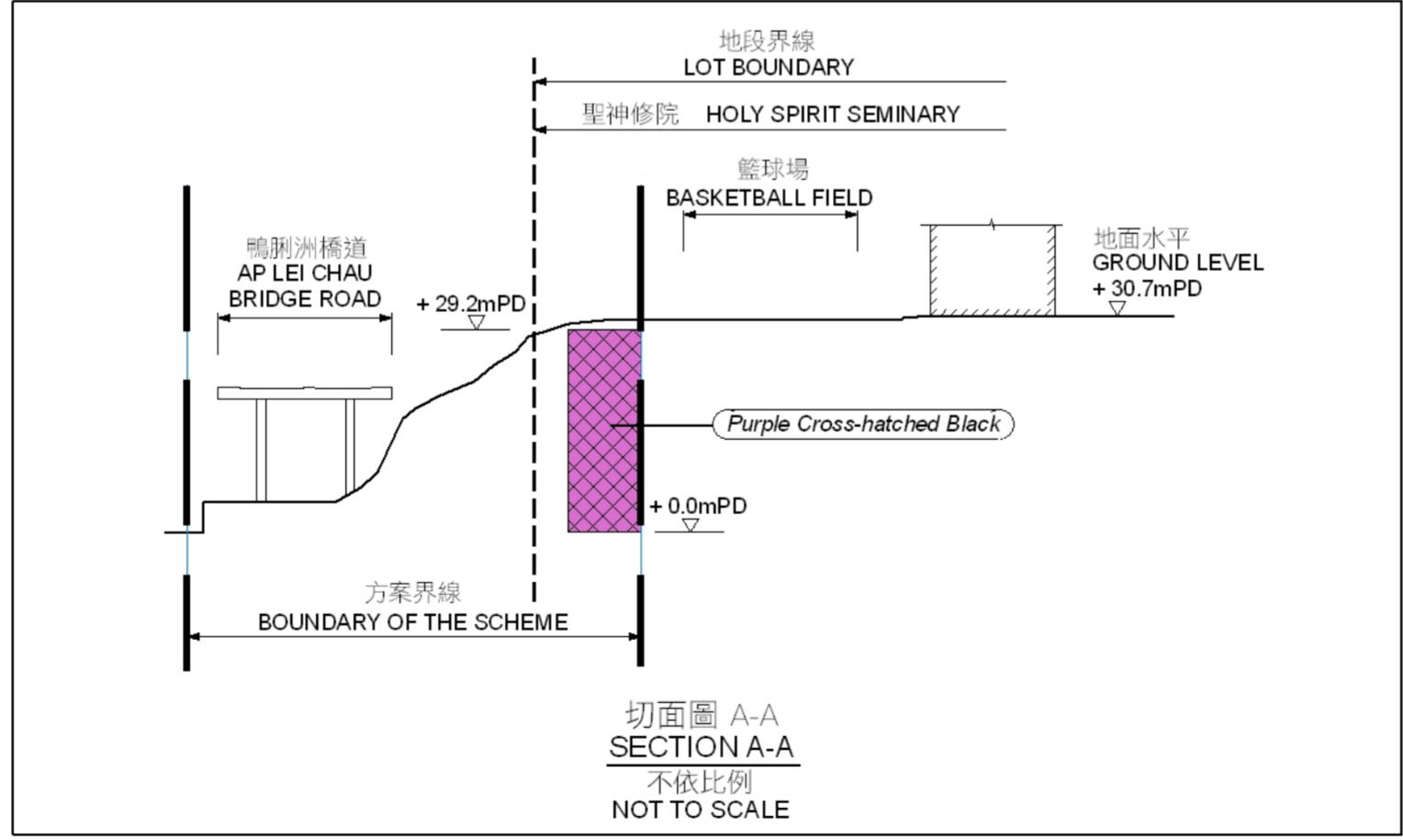
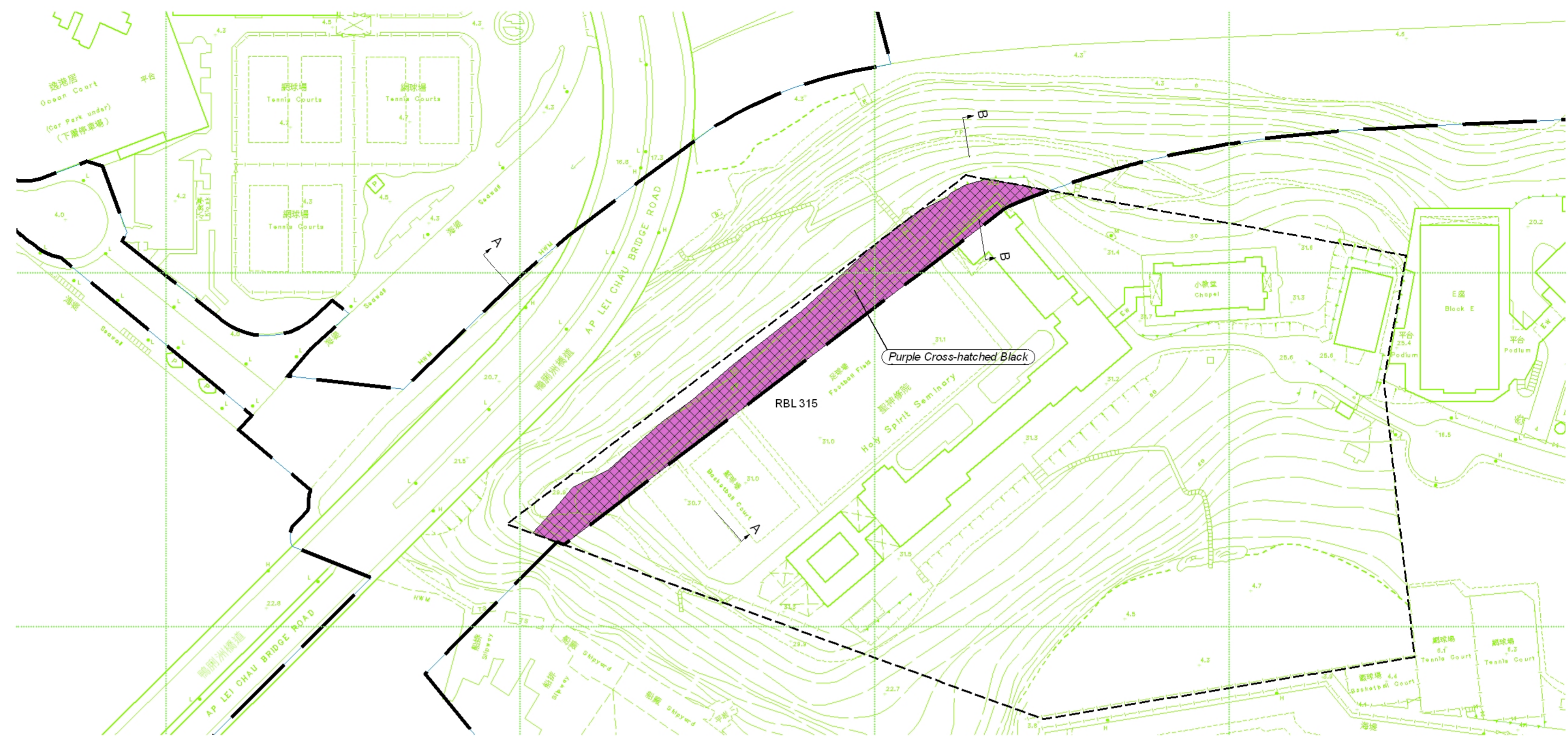


- 圖例 LEGEND
- 方案界線  
BOUNDARY OF THE SCHEME
  - 將設定暫時佔用土地權利的地層  
UNDERGROUND STRATA ON WHICH RIGHTS OF TEMPORARY OCCUPATION OF LAND IS TO BE CREATED
  - RBL  
RURAL BUILDING LOT
  - (P)  
PORTION
  - mPD  
HONG KONG PRINCIPAL DATUM (METRE)
  - 地段界線  
LOT BOUNDARY
  - 紫色間黑交叉線  
Purple Cross-hatched Black - Purple Cross-hatched Black

將設定暫時佔用土地權利(地層)  
LAND ON WHICH RIGHTS OF TEMPORARY OCCUPATION OF LAND TO BE CREATED (UNDERGROUND STRATA)

地段編號 LOT No.	地址 ADDRESS
鄉郊建屋地段第315號 RBL 315	(P) 香港黃竹坑惠福道6號聖神修院 HOLY SPIRIT SEMINARY, No.6 WELFARE ROAD, WONG CHUK HANG, HONG KONG



只作識別用  
FOR IDENTIFICATION PURPOSES ONLY

Signed  
( 馬琮芳 MA King-fong )  
總產業測量師 / 鐵路發展  
Chief Estate Surveyor / Railway Development  
日期 Date 23 JUNE 2011

地政總署 鐵路發展組  
Railway Development Section  
Lands Department  
此圖由鐵路發展測量小組繪製  
Plan Prepared by Railway Development Survey Unit  
© 香港特別行政區政府 版權所有 Copyright reserved - Hong Kong SAR Government

鐵路條例 (第 519 章)  
香港鐵路 (‘港鐵’) - 南港島線 (東段)  
設定暫時佔用地層權利圖則

RAILWAYS ORDINANCE (CHAPTER 519)  
MASS TRANSIT RAILWAY (‘MTR’) - SOUTH ISLAND LINE (EAST)  
CREATION OF RIGHTS OF TEMPORARY OCCUPATION OF UNDERGROUND STRATA PLAN

檔案編號 File No.	RDU/SIL/PJT/22/1
測量圖編號 Survey Sheet No.	11-SW-24C & 15-NW-4A
參考圖編號 Reference Plan No.	SILE-T03 (Rev.1) (路政署) (HyD)
圖則編號 PLAN No.	RDM1320