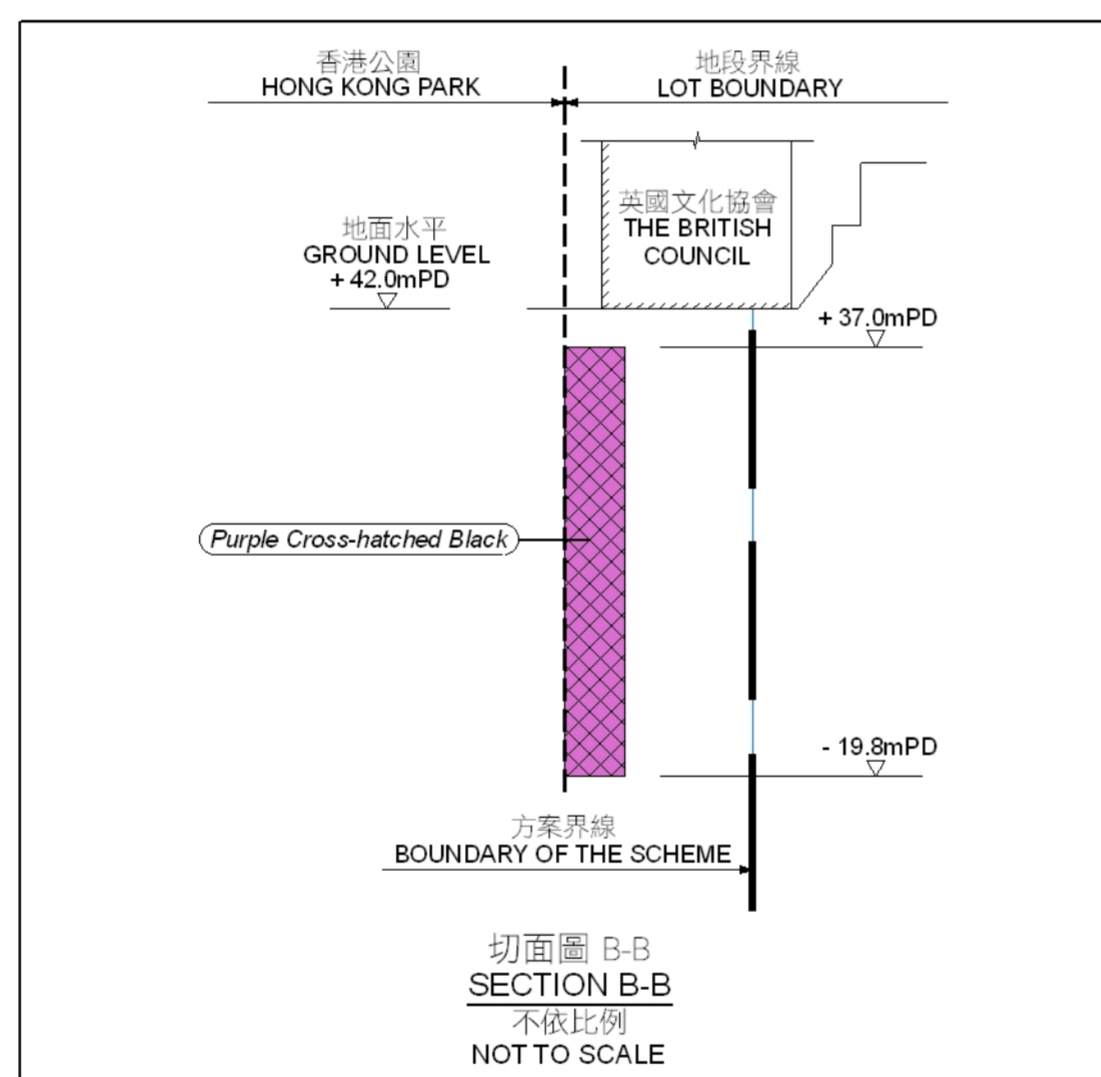
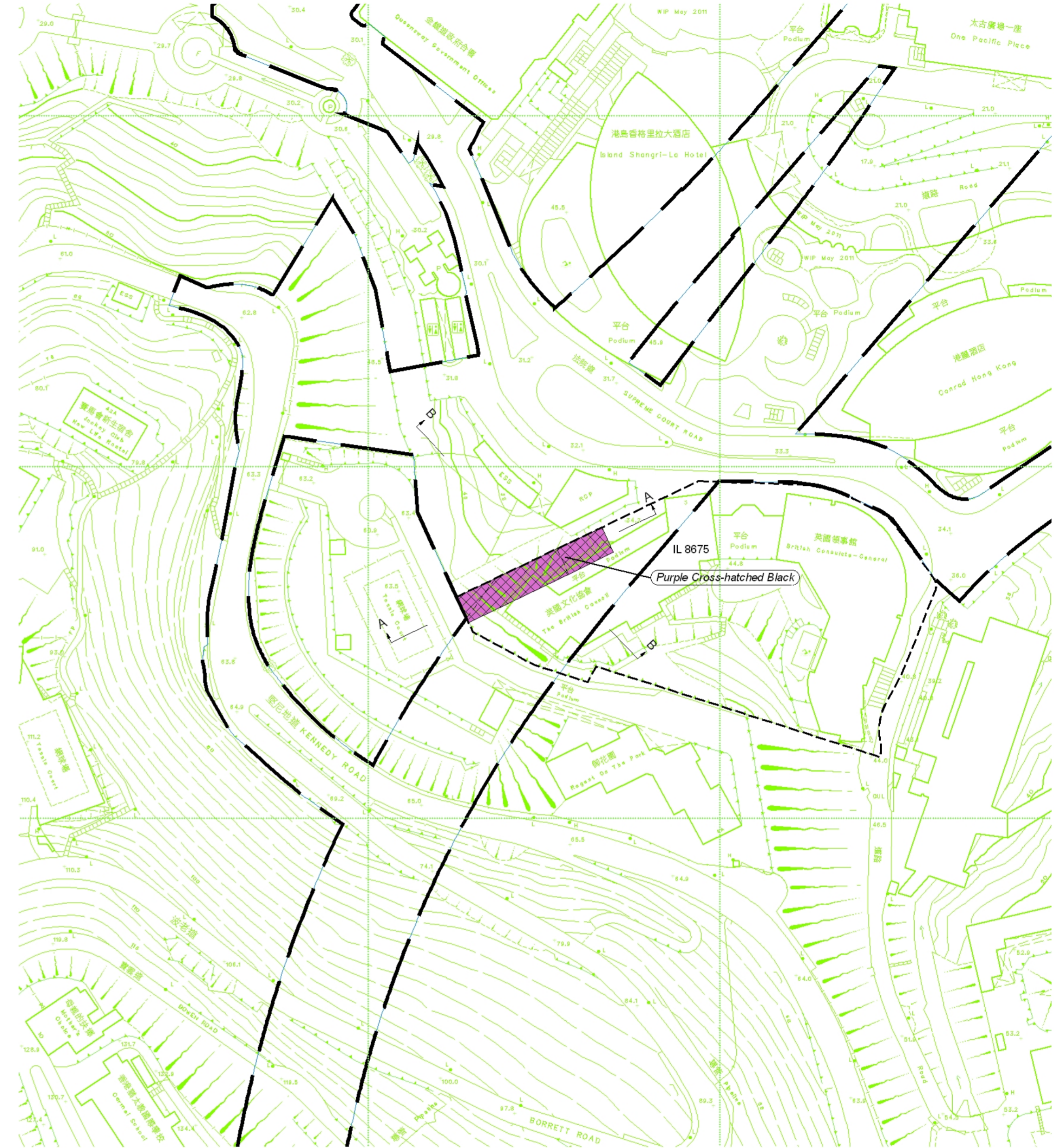
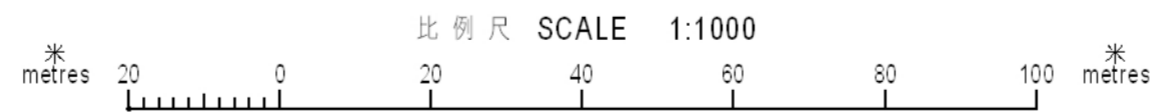


- 圖例 LEGEND
- 方案界線 BOUNDARY OF THE SCHEME
 - 將設定暫時佔用土地權利的地層 UNDERGROUND STRATA ON WHICH RIGHTS OF TEMPORARY OCCUPATION OF LAND IS TO BE CREATED
 - IL 內地段 INLAND LOT
 - (P) 部分 PORTION
 - mPD 香港主水平基準 (米) HONG KONG PRINCIPAL DATUM (METRE)
 - 地段界線 LOT BOUNDARY
 - 紫色間黑交叉線 Purple Cross-hatched Black - Purple Cross-hatched Black



將設定暫時佔用土地權利(地層)
LAND ON WHICH RIGHTS OF TEMPORARY OCCUPATION OF LAND TO BE CREATED (UNDERGROUND STRATA)

地段編號 LOT No.	地址 ADDRESS
內地段第8675號 IL 8675	(P) 法院道1號及3號 Nos. 1 & 3 SUPREME COURT ROAD



只作識別用
FOR IDENTIFICATION PURPOSES ONLY

Signed
(馬琮芳 MA King-fong)
總產業測量師 / 鐵路發展
Chief Estate Surveyor / Railway Development
日期 Date 23 JUNE 2011

地政總署 鐵路發展組
Railway Development Section
Lands Department
此圖由鐵路發展測量小組繪製
Plan Prepared by Railway Development Survey Unit
© 香港特別行政區政府 版權所有 Copyright reserved - Hong Kong SAR Government

鐵路條例 (第 519 章)
香港鐵路 (‘港鐵’) - 南港島線 (東段)
設定暫時佔用地層權利圖則

RAILWAYS ORDINANCE (CHAPTER 519)
MASS TRANSIT RAILWAY ('MTR') - SOUTH ISLAND LINE (EAST)
CREATION OF RIGHTS OF TEMPORARY OCCUPATION OF UNDERGROUND STRATA PLAN

檔案編號
File No. RDU/SIL/PJT/22/1

測量圖編號
Survey Sheet No. 11-SW-14A

參考圖編號
Reference Plan No. SILE-T07 (路政署)
(HyD)

圖則編號
PLAN No. RDM1318