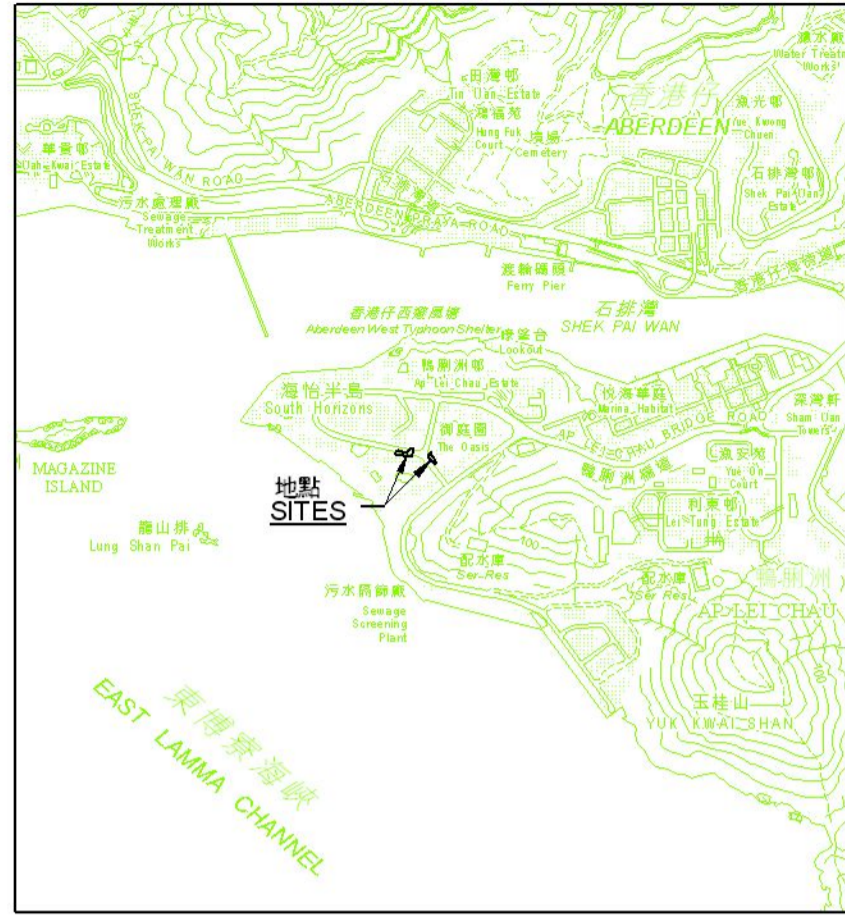


位置 LOCATION



比例 SCALE 1:20000

圖例 LEGEND

方案界線
BOUNDARY OF THE SCHEME

紫色
為准，代土其其設

AREA OF LAND IN, UNDER AND/OR OVER WHICH EASEMENTS AND OTHER PERMANENT RIGHTS MAY BE CREATED FOR THE CONSTRUCTION, INSTALLATION, OPERATION, INSPECTION, REPAIR, MAINTENANCE, MODIFICATION AND ALTERATION OF RAILWAY STATION ENTRANCES AND OTHER RAILWAY FACILITIES FOR THE OPERATION OF THE RAILWAY OR ASSOCIATED PURPOSES AND RIGHTS OF WAY, FREE AND UNHINDERED PASSAGE AND ACCESS FOR THE GOVERNMENT, ITS EMPLOYEES, AGENTS, LICENSEES, CONTRACTORS AND OTHER PERSONS AUTHORIZED OR PERMITTED BY THE GOVERNMENT (INCLUDING THE GENERAL PUBLIC) IN AND ON THE RAILWAY STATION ENTRANCES AT ALL TIMES, AND RIGHTS OF CARRYING OUT MODIFICATION, DEMOLITION AND ALTERATION WORKS TO PART OF THE ROAD DECKING STRUCTURE, PLANTERS AND STAIRCASE TO ACCOMMODATE THE RAILWAY STATION ENTRANCE AND OTHER RAILWAY FACILITIES.

APIL 鴨洲內地段
APLICHAU INLAND LOT

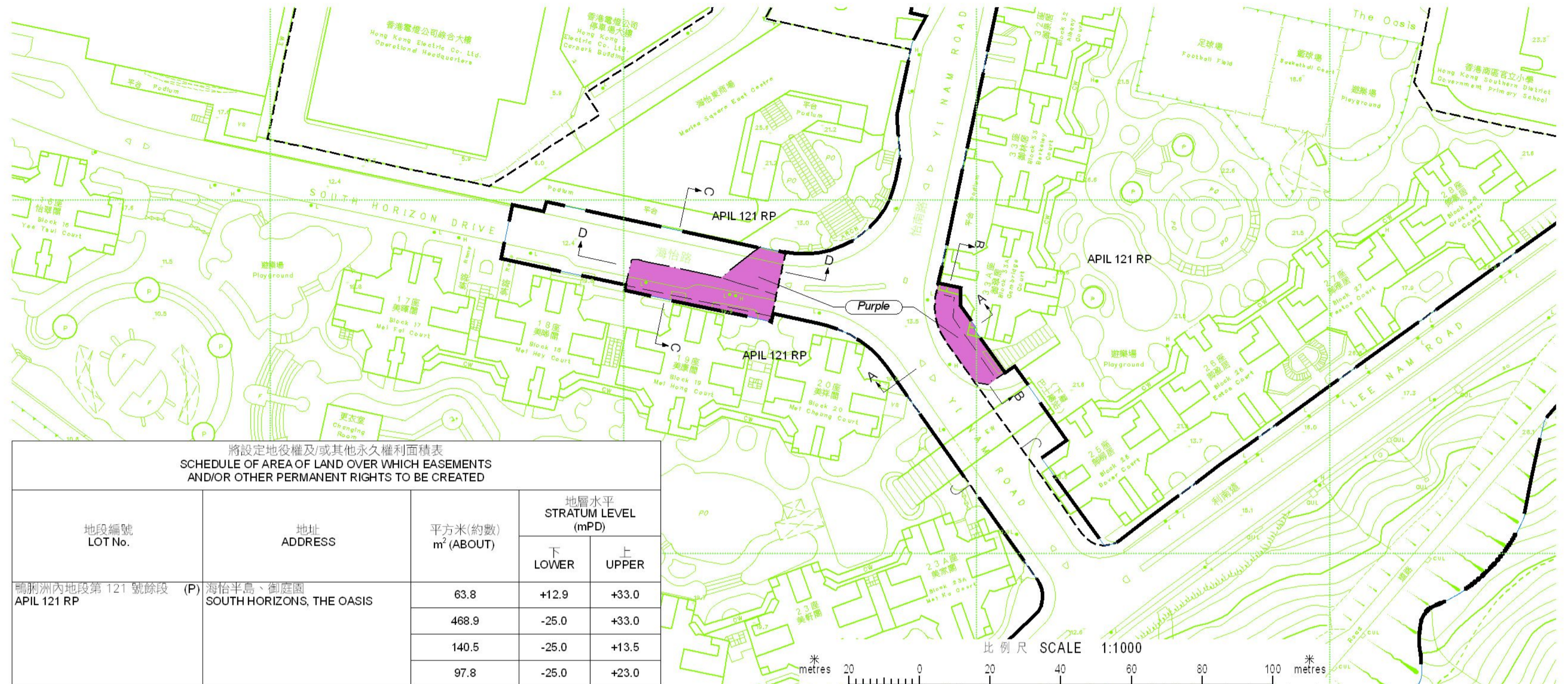
RP 餘段
REMAINING PORTION

(P) 部分
PORTION

mPD 香港主水平基準 (米)
HONG KONG PRINCIPAL DATUM (METRE)

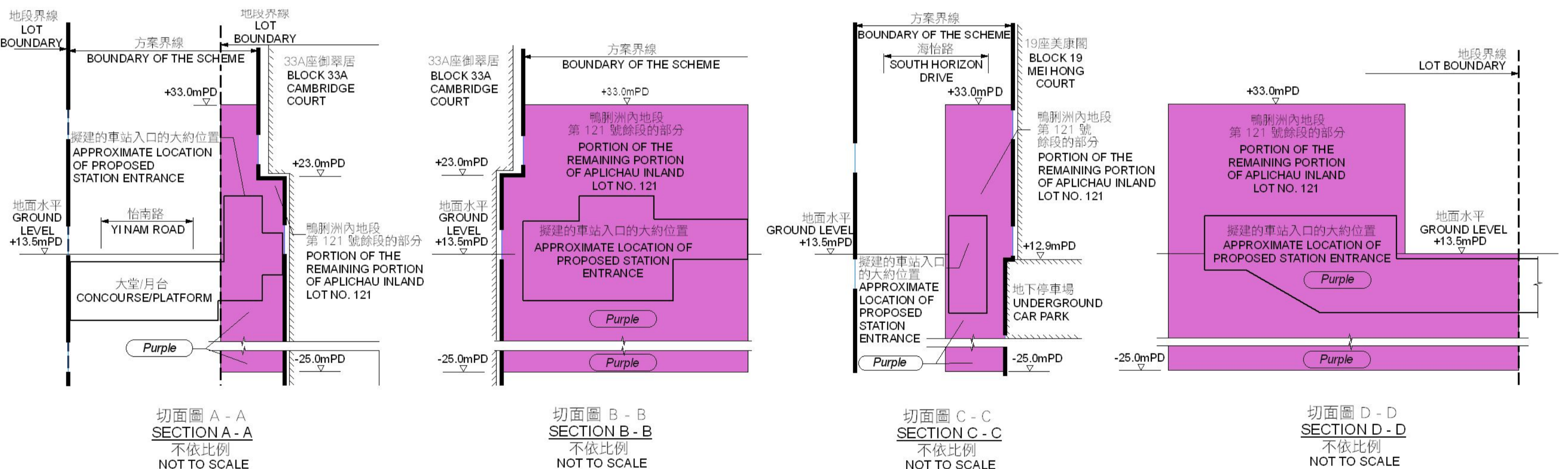
--- 地段界線
LOT BOUNDARY

紫色
Purple - Purple



將設定地役權及/或其他永久權利面積表
SCHEDULE OF AREA OF LAND OVER WHICH EASEMENTS AND/OR OTHER PERMANENT RIGHTS TO BE CREATED

地段編號 LOT No.	地址 ADDRESS	平方米(約數) m ² (ABOUT)	地層水平 STRATUM LEVEL (mPD)	
			下 LOWER	上 UPPER
鴨洲內地段第 121 號餘段 (P) APIL 121 RP	海怡半島、御庭園 SOUTH HORIZONS, THE OASIS	63.8	+12.9	+33.0
		468.9	-25.0	+33.0
		140.5	-25.0	+13.5
		97.8	-25.0	+23.0



切面圖 A - A SECTION A - A 不依比例 NOT TO SCALE

切面圖 B - B SECTION B - B 不依比例 NOT TO SCALE

切面圖 C - C SECTION C - C 不依比例 NOT TO SCALE

切面圖 D - D SECTION D - D 不依比例 NOT TO SCALE

只作識別用
FOR IDENTIFICATION PURPOSES ONLY

Signed
(馬琮芳 MA King-fong)
總產業測量師 / 鐵路發展
Chief Estate Surveyor / Railway Development
日期 Date 26 MAY 2011

地政總署 鐵路發展部
Railway Development Section
Lands Department
此圖由鐵路發展測量小組繪製
Plan Prepared by Railway Development Survey Unit
© 香港特別行政區政府 版權所有 Copyright reserved - Hong Kong SAR Government

鐵路條例 (第 519 章)
香港鐵路 ('港鐵') - 南港島線 (東段)
設定地役權及/或其他永久權利圖則
RAILWAYS ORDINANCE (CHAPTER 519)
MASS TRANSIT RAILWAY ('MTR') - SOUTH ISLAND LINE (EAST)
CREATION OF EASEMENTS AND / OR OTHER PERMANENT RIGHTS PLAN

檔案編號
File No. RDU/SILE/PJT/22/1

測量圖編號
Survey Sheet No. 15-NW-3A

參考圖編號
Reference Plan No. SILE-R03(Rev.1) (路政署)
(HyD)

圖則編號
PLAN No. RDM1313