



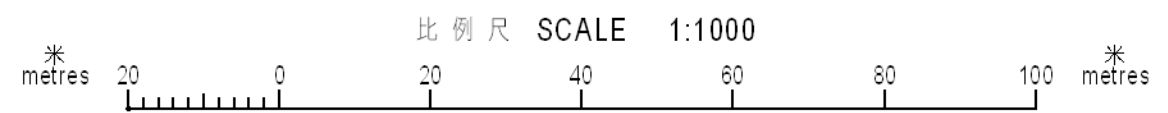
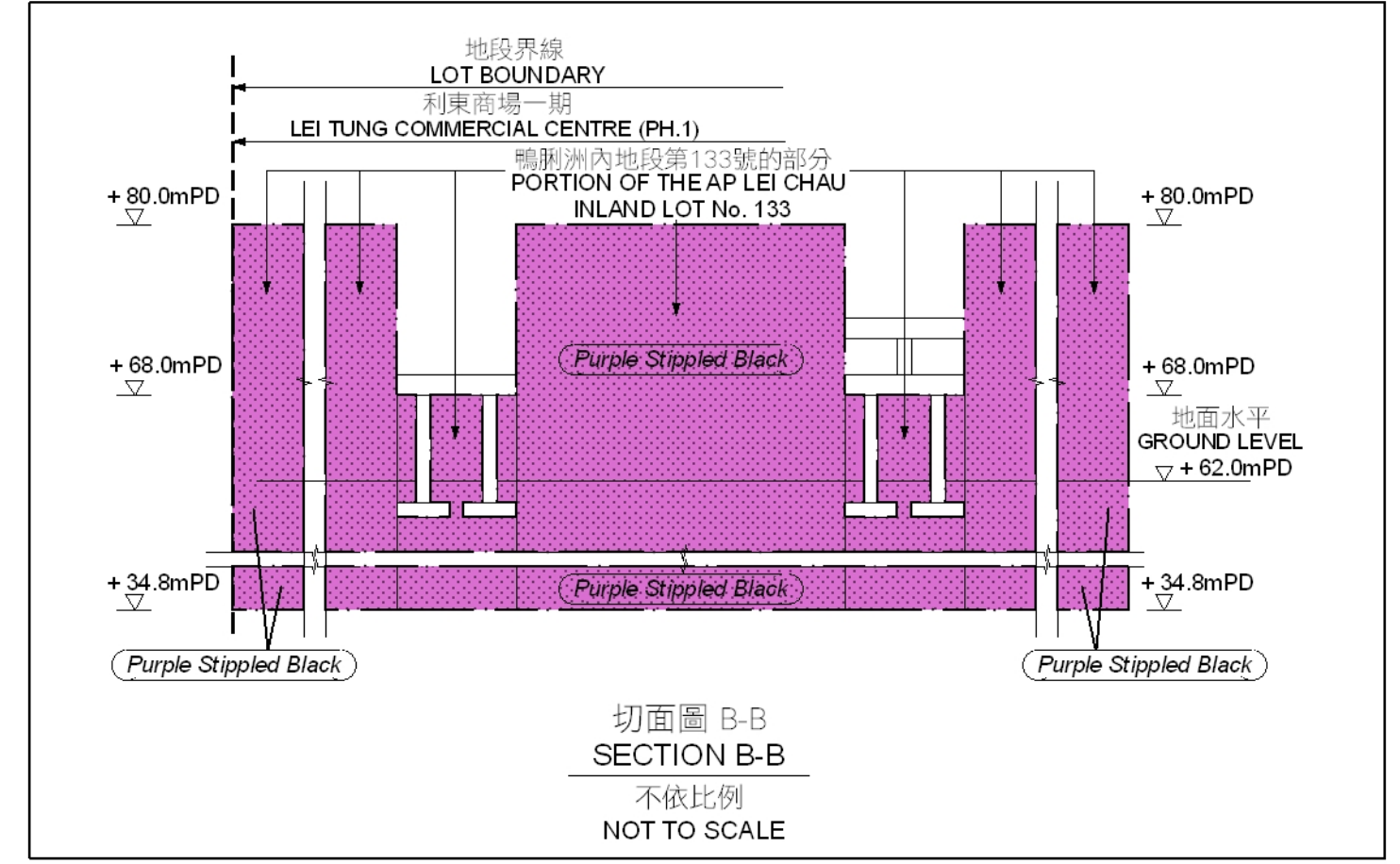
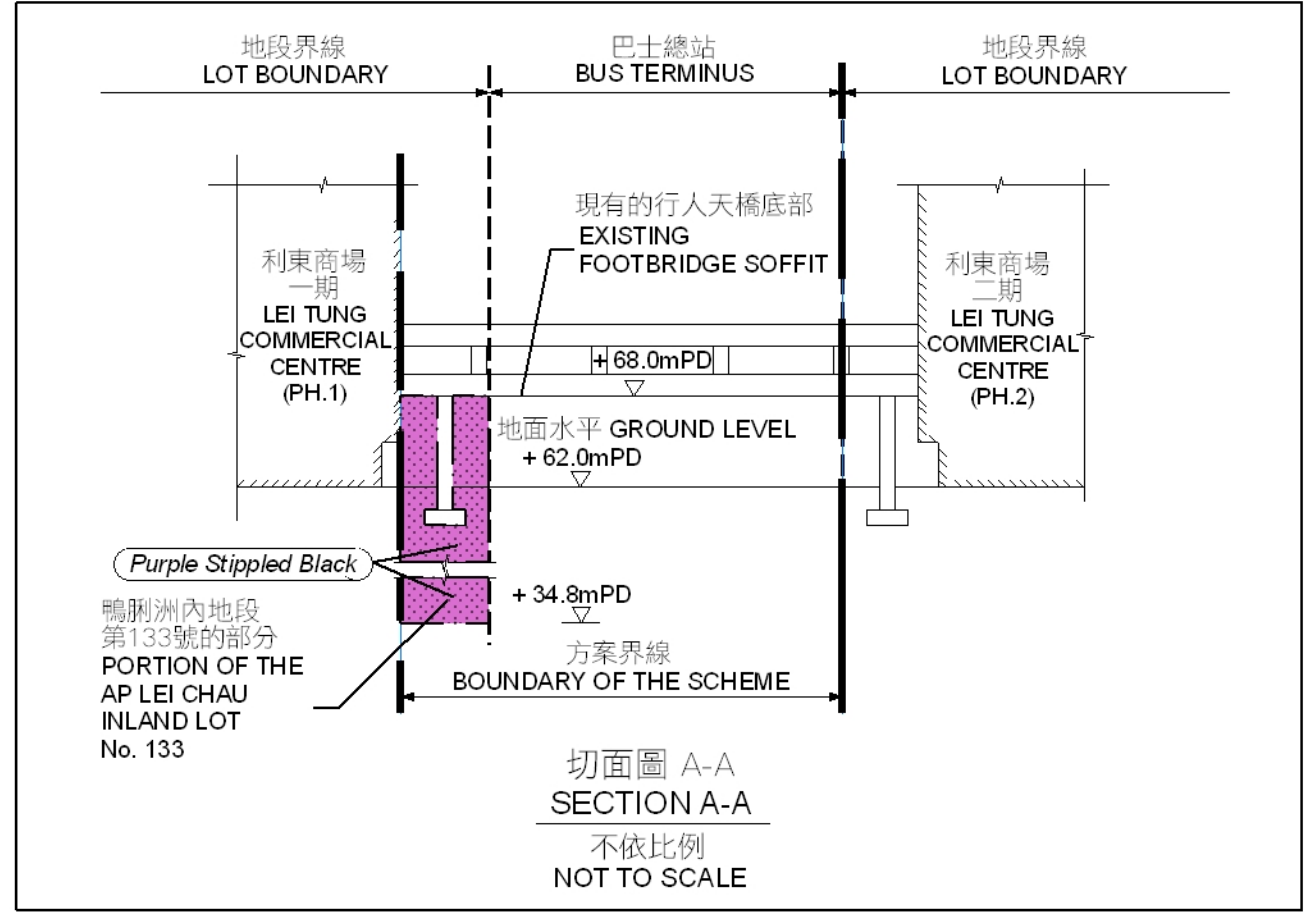
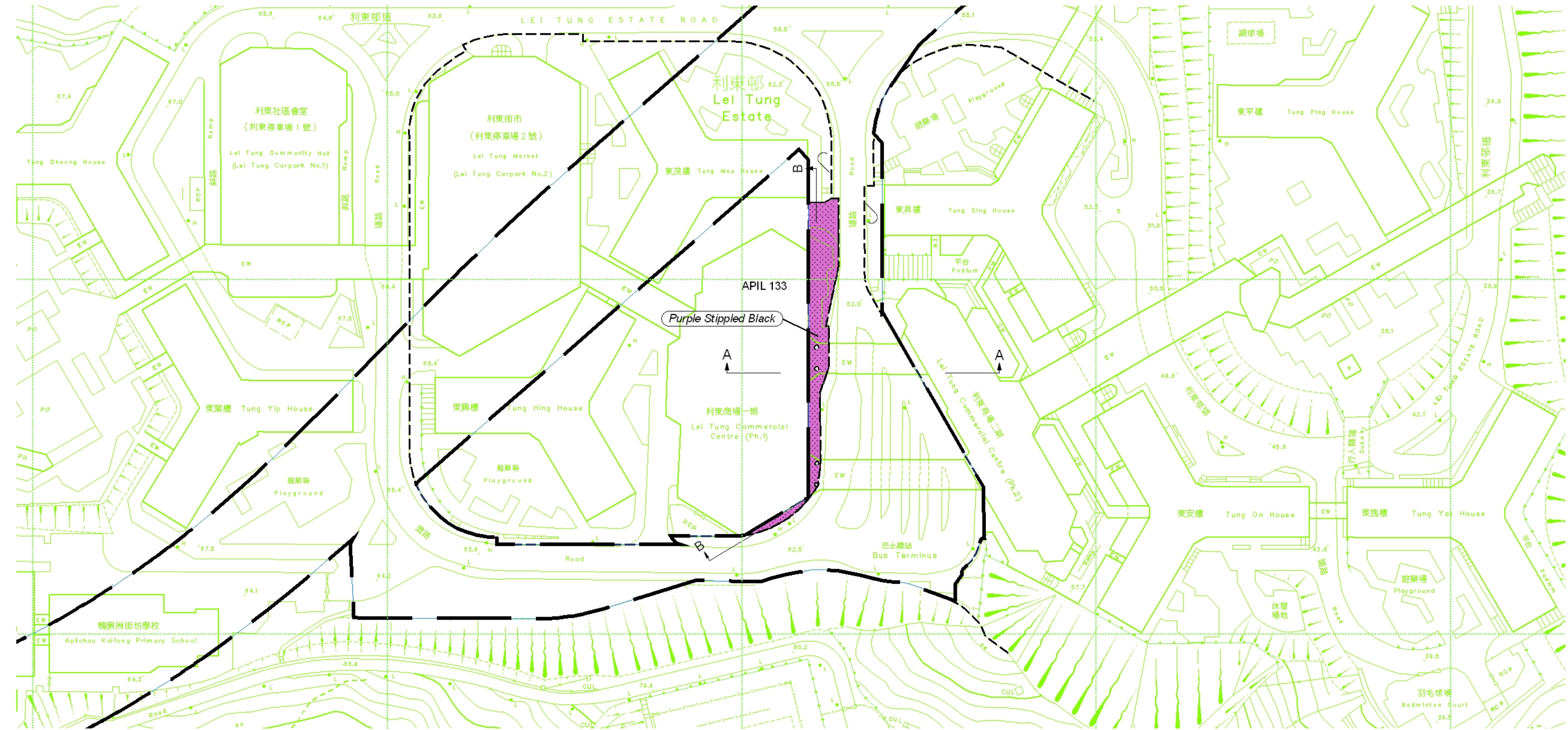
比例 SCALE 1 : 20000

**圖例 LEGEND**

- 方案界線  
BOUNDARY OF THE SCHEME
- 將設定暫時佔用權利的土地 (不包括現有行人天橋結構)  
LAND ON WHICH RIGHTS OF TEMPORARY OCCUPATION OF LAND IS TO BE CREATED (EXCLUDING EXISTING STRUCTURES OF FOOTBRIDGE)
- APIL 鴨洲洲內地段  
AP LEI CHAU INLAND LOT
- (P) 部分  
PORTION
- mPD 香港主水平基準 (米)  
HONG KONG PRINCIPAL DATUM (METRE)
- 地段界線  
LOT BOUNDARY
- 紫色綫黑網點  
Purple Stippled Black - Purple Stippled Black

將設定暫時佔用土地權利的面積表  
SCHEDULE OF AREA OF THE LAND ON WHICH RIGHTS OF TEMPORARY OCCUPATION OF LAND TO BE CREATED

地段編號 LOT No.	地址 ADDRESS	平方米 (約數) m <sup>2</sup> (ABOUT)	地層水平 STRATUM LEVELS (mPD)	
			下 LOWER	上 UPPER
鴨洲洲內地段第133號 APIL 133	香港利東邨道5號利東邨 LEI TUNG ESTATE, NO.5 LEI TUNG ESTATE ROAD, HONG KONG	408.0	+34.8	+80.0
		82.1	+34.8	+68.0



只作識別用  
FOR IDENTIFICATION PURPOSES ONLY

Signed  
(馬琮芳 MA King-fong)  
總產業測量師 / 鐵路發展  
Chief Estate Surveyor / Railway Development  
日期 Date 2 JUNE 2011

地政總署 鐵路發展組  
Railway Development Section  
Lands Department  
此圖由鐵路發展測量小組繪製  
Plan Prepared by Railway Development Survey Unit  
© 香港特別行政區政府 版權所有 Copyright reserved - Hong Kong SAR Government

鐵路條例 (第 519 章)  
香港鐵路 (‘港鐵’) - 南港島線 (東段)  
設定暫時佔用土地權利圖則

RAILWAYS ORDINANCE (CHAPTER 519)  
MASS TRANSIT RAILWAY ('MTR') - SOUTH ISLAND LINE (EAST)  
CREATION OF RIGHTS OF TEMPORARY OCCUPATION OF LAND PLAN

檔案編號 File No.	RDU/SIL/PJT/22/1
測量圖編號 Survey Sheet No.	15-NW-3B & 3D
參考圖編號 Reference Plan No.	SILE-T08 (路政署) (HyD)
圖則編號 PLAN No.	RDM1311