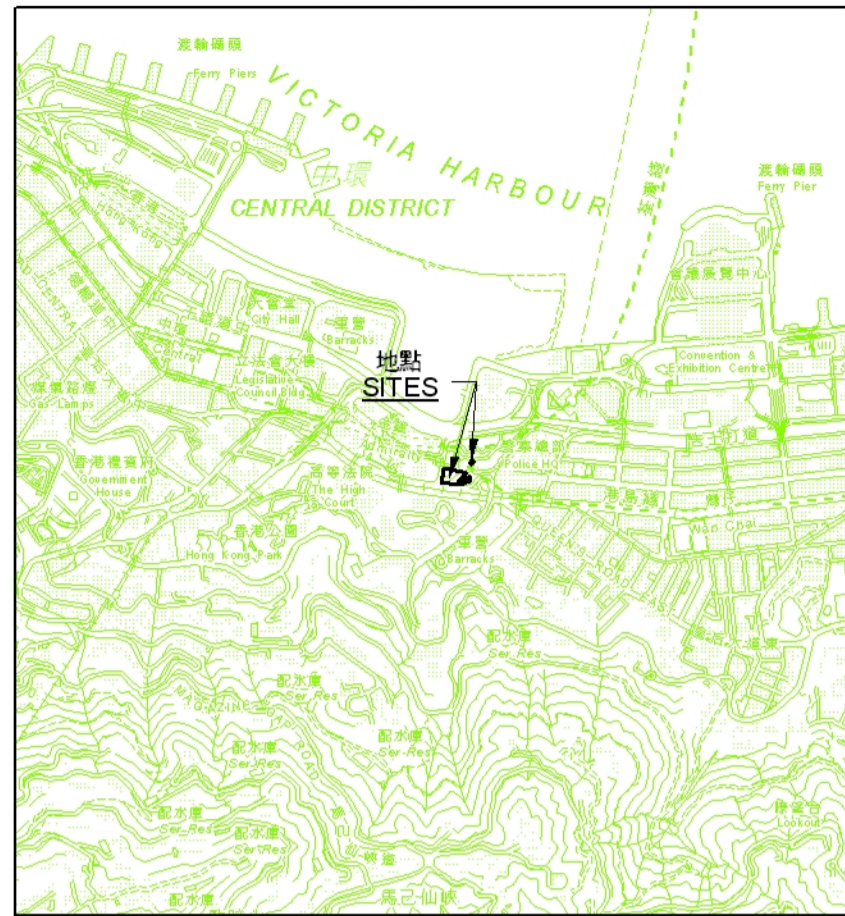


位置 LOCATION



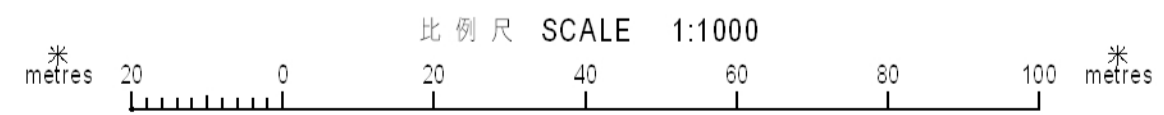
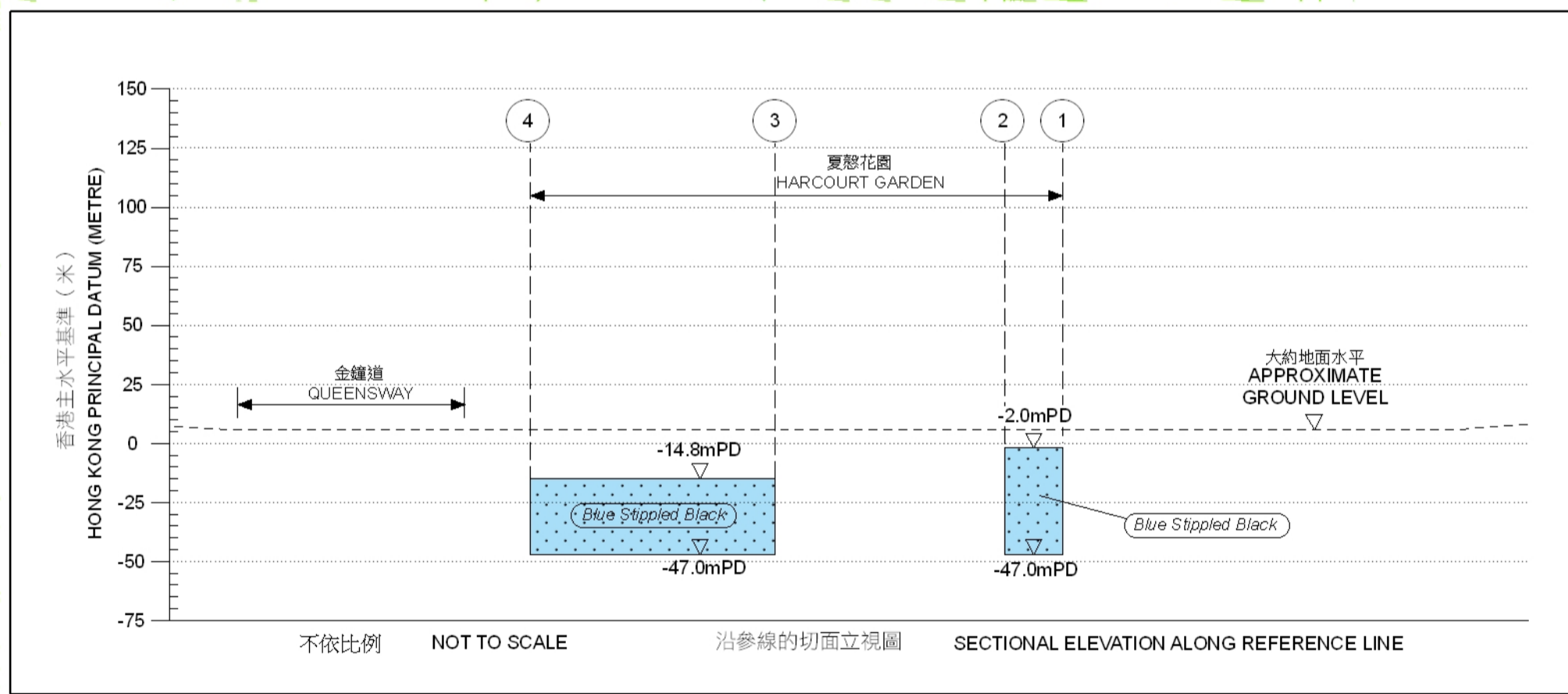
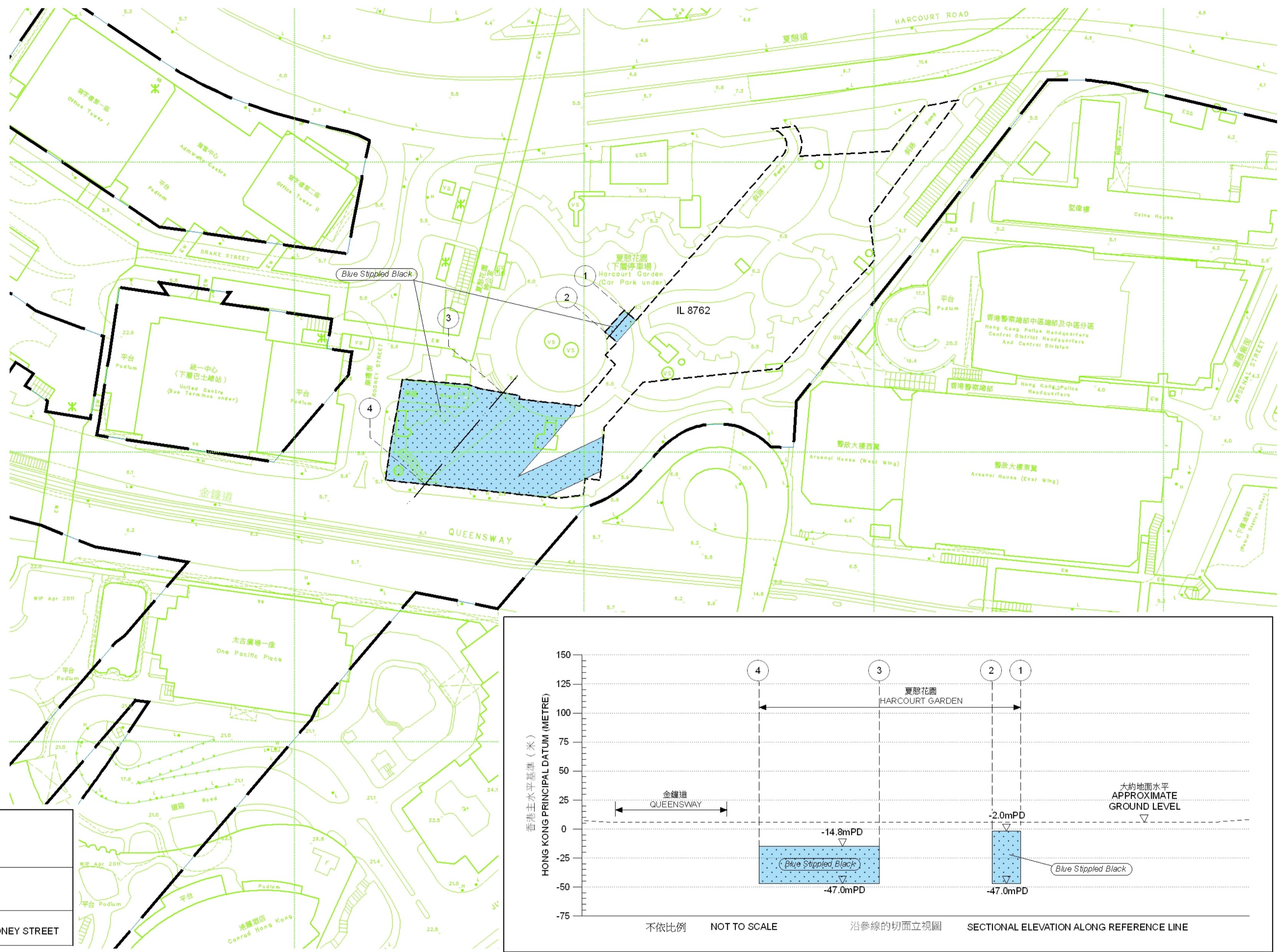
比例 SCALE 1:20000

圖例 LEGEND

- 方案界線  
BOUNDARY OF THE SCHEME
- 將予收回的地層  
UNDERGROUND STRATA TO BE RESUMED
- IL 內地段  
INLAND LOT
- (P) 部分  
PORTION
- mPD 香港主水平基準 (米)  
HONG KONG PRINCIPAL DATUM (METRE)
- 地段界線  
LOT BOUNDARY
- 參線  
REFERENCE LINE
- 參線標記  
REFERENCE LINE MARK
- 藍色 stippled 標點  
Blue Stippled Black - Blue Stippled Black

收回地層表  
UNDERGROUND STRATA RESUMPTION SCHEDULE

地段編號 LOT No.	地址 ADDRESS
內地段第8762號 IL 8762	(P) 金鐘停車場, 樂禮街 ADMIRALTY CAR PARK, RODNEY STREET



只作識別用  
FOR IDENTIFICATION PURPOSES ONLY

Signed  
(馬琮芳 MA King-fong)  
總產業測量師 / 鐵路發展  
Chief Estate Surveyor / Railway Development  
日期 Date 26 MAY 2011  
地政總署 鐵路發展組  
Railway Development Section  
Lands Department  
此圖由鐵路發展測量小組繪製  
Plan Prepared by Railway Development Survey Unit  
© 香港特別行政區政府 版權所有 Copyright reserved - Hong Kong SAR Government

鐵路條例 (第 519 章)  
香港鐵路 ('港鐵') - 南港島線 (東段)  
收回地層圖則  
RAILWAYS ORDINANCE (CHAPTER 519)  
MASS TRANSIT RAILWAY ('MTR') - SOUTH ISLAND LINE (EAST)  
UNDERGROUND STRATA RESUMPTION PLAN

檔案編號 File No.	RDU/SIL/PJT/22/1
測量圖編號 Survey Sheet No.	11-SW-14A
參考圖編號 Reference Plan No.	SILE-U01 (Rev.1) (路政署) (HyD)
圖則編號 PLAN No.	RDM1308