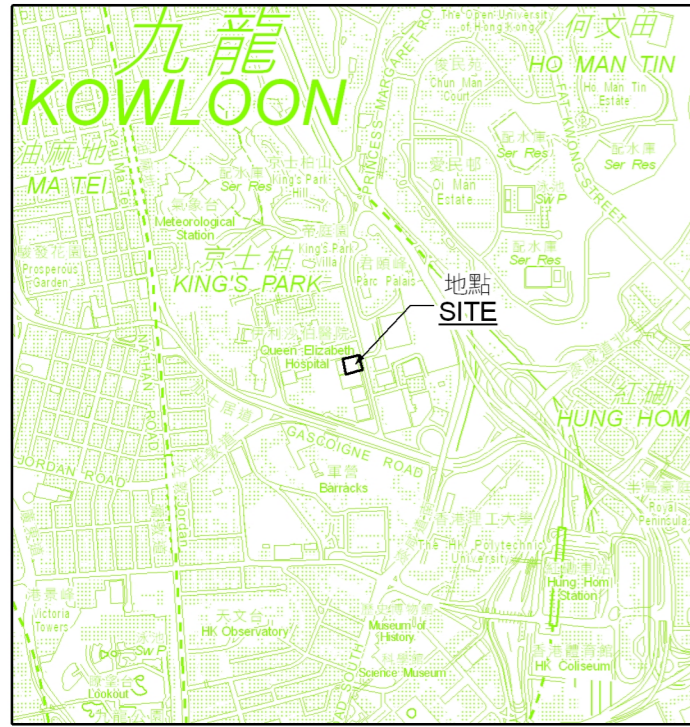


位置 LOCATION



比例 SCALE 1 : 20000

圖例 LEGEND

方案界線
BOUNDARY OF THE SCHEME

將設定暫時佔用權利的土地
LAND ON WHICH RIGHTS OF TEMPORARY
OCCUPATION IS TO BE CREATED

將設定暫時佔用權利的土地 (不包括
由香港主水平基準以下 11.0 米至香港
主水平基準以下 39.0 米的地層)
LAND ON WHICH RIGHTS OF TEMPORARY
OCCUPATION IS TO BE CREATED
(EXCLUDING THE UNDERGROUND STRATUM
BETWEEN THE LEVEL OF 11.0 METRES
BELOW PRINCIPAL DATUM OF HONG KONG
AND THE LEVEL OF 39.0 METRES BELOW
PRINCIPAL DATUM OF HONG KONG)

KIL 九龍內地段
KOWLOON INLAND LOT

(P) 部分
PORTION

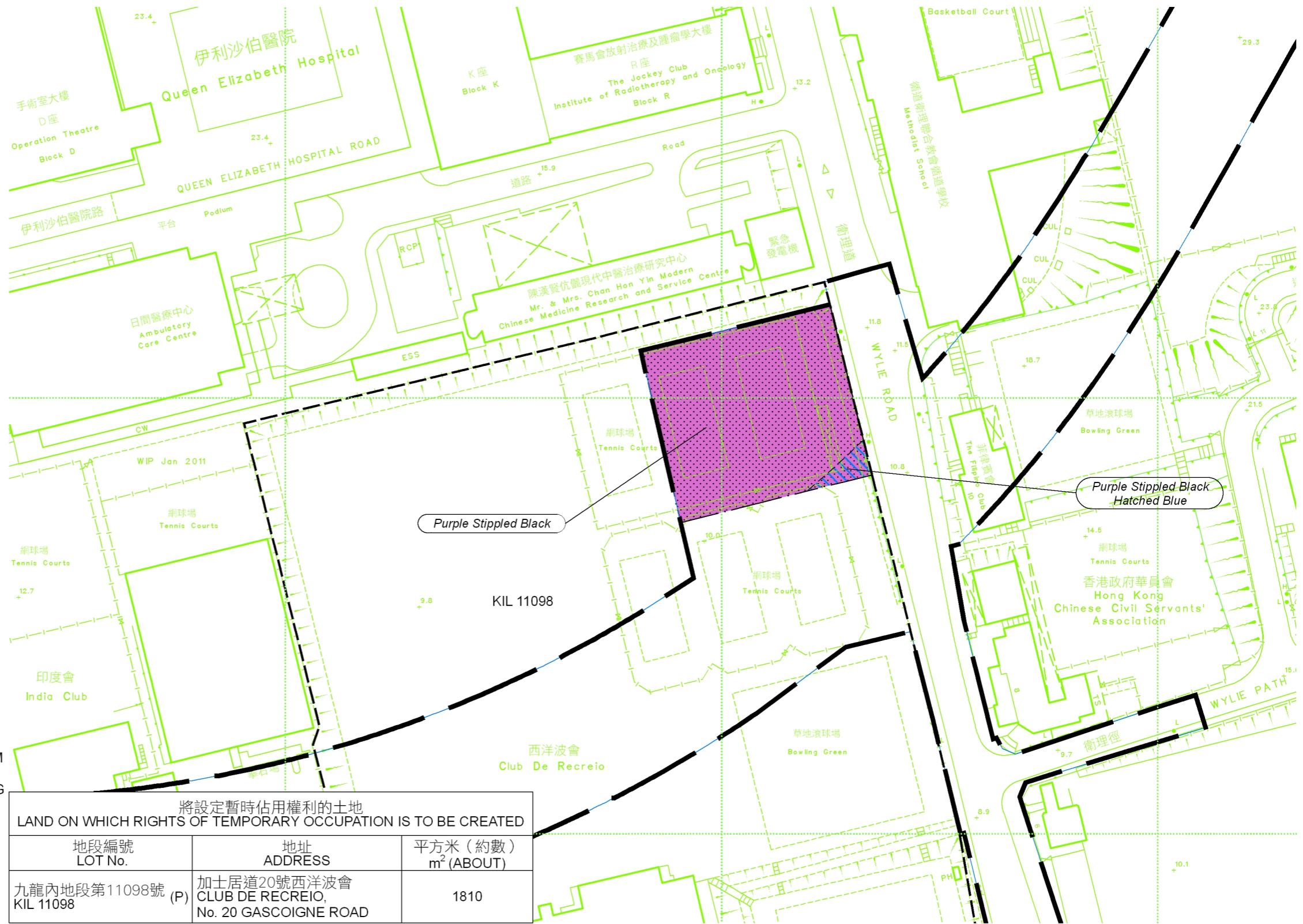
地段界線
LOT BOUNDARY

紫色綴黑網點

Purple Stippled Black - Purple Stippled Black

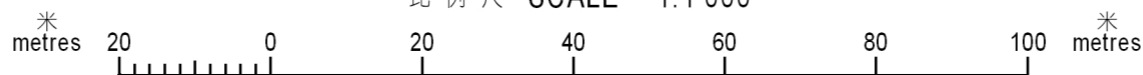
紫色綴黑網點間藍斜線

Purple Stippled Black Hatched Blue - Purple Stippled Black Hatched Blue



將設定暫時佔用權利的土地 LAND ON WHICH RIGHTS OF TEMPORARY OCCUPATION IS TO BE CREATED		
地段編號 LOT No.	地址 ADDRESS	平方米 (約數) m ² (ABOUT)
九龍內地段第 11098 號 (P) KIL 11098	加士居道 20 號 西洋波會 CLUB DE RECREIO, No. 20 GASCOIGNE ROAD	1810

比例尺 SCALE 1:1 000



只作識別用
FOR IDENTIFICATION PURPOSES ONLY

Signed

(馬琼芳 MA King-fong)

總產業測量師 / 鐵路發展

Chief Estate Surveyor / Railway Development

日期 Date 17 JUNE 2011

地政總署 鐵路發展組
Railway Development Section, Lands Department
圖則由鐵路發展測量小組繪製
Plan Prepared by Railway Development Survey Unit
© 香港特別行政區政府 版權所有 Copyright reserved - Hong Kong SAR Government

鐵路條例 (第 519 章)
香港鐵路 (‘港鐵’) - 觀塘線延線
設定暫時佔用土地權利圖則
RAILWAYS ORDINANCE (CHAPTER 519)
MASS TRANSIT RAILWAY (‘MTR’) - KWUN TONG LINE EXTENSION
CREATION OF RIGHTS OF TEMPORARY
OCCUPATION OF LAND PLAN

檔案編號 File No. RDU/KTE/PJT/12/3

測量圖編號 Survey Sheet No. 11-NW-25A

參考圖編號 Reference Plan No. KTE-T01 (Rev.1) (路政署)
(HyD)

圖則編號 PLAN No. RDM1244 (第一張 共二張)
(SHEET 1 OF 2)

日期 Date : 24/05/2011